LONGMANS' NEW SCHOOL ATLAS

rnia
l

THE LIBRARY
OF
THE UNIVERSITY
OF CALIFORNIA
LOS ANGELES

MAPS

	MAP
Astronomical Diagrams	1
The World in Hemispheres: Height of Land and Depth of Sea in Contours. (Insets: Region round the North Pole, Land Hemisphere, Water Hemisphere)	2
The World: Ocean Currents, Periodical Rains, and Drainage	3
The World: Isothermal Lines, Lines of Equal Annual Range of Temperature	4
The World: Distribution of Atmospheric Pressure (January and July)	5
The World: Rainfall	6
The World: Vegetation	7
(*a*) The World: Density of Population. (*b*) The World: Races and Religions	8
North America. (Insets: New Brunswick, Nova Scotia, and Newfoundland. Hawaiian Islands: Porto Rico) West Indies.	9
Dominion of Canada	10
United States, Southern Canada, and Northern Mexico	11
Southern Mexico, Central America, and Cuba. United States and Canada, Industrial. United States, Territorial Development. (Inset: Nicaragua and Costa Rica)	12
North-Eastern United States	13
The United States: Geological	14
The United States: Rainfall	15
The United States: Density of Population	16
The United States, Canada, Mexico, &c.: Commercial	17
South America. (Insets: Isthmus of Panama, the Coffee Region of Brazil, Chief Region of European Immigration, Northern Guiana)	18
Europe	19
England and Wales	20
Scotland. (Inset: Shetland Islands)	21
Ireland	22
Switzerland	23
Netherlands and Belgium	24
France. (Inset: The Environs of Paris)	25
Germany. (Inset: Diagram of the Growth of Prussia)	26
Austria-Hungary. (Inset: Environs of Vienna)	27
Denmark and Southern Scandinavia	28
Spain and Portugal	29
Italy. (Inset: Environs of Naples and Venice)	30
Russia and Roumania	31
Balkan Peninsula	32
Turkey-in-Asia, Persia, Egypt. (Inset: Lower Egypt)	33
Asia. (Inset: The Pamir Region)	34
India. (Inset: England on the same Scale)	35
China and the Eastern Peninsula, or Indo-China. (Inset: Mouth of the Yang-Tse-Kiang)	36
Japan and Korea, with parts of Siberia and Manchuria	37
New Zealand. (Insets: The South-East of England and the Fiji Islands on the same Scale)	38
Australia and Melanesia. (Inset: Torres Strait)	39
Africa. (Insets: Algeria and Tunis, Gold and Slave Coast, Sierra Leone)	40

LONGMANS'

NEW SCHOOL ATLAS

EDITED BY

GEO. G. CHISHOLM, M.A., B.Sc.

FELLOW OF THE ROYAL GEOGRAPHICAL AND STATISTICAL SOCIETIES
LECTURER IN GEOGRAPHY IN THE UNIVERSITY OF EDINBURGH

AND

C. H. LEETE, A.M., Ph.D.

FELLOW OF THE AMERICAN GEOGRAPHICAL SOCIETY

NEW EDITION

LONGMANS, GREEN, AND CO.

FOURTH AVENUE AND 30TH STREET, NEW YORK

1912

MAP LIBRARY
G
1020
C44e
1912

PREFACE

In the preparation of the present Atlas for use in schools three things have been aimed at as of chief importance: first, the adequate representation of the physical features; second, the careful and somewhat exclusive selection of names; third, the facilitating of comparison as to size between the countries and regions included in the different maps.

With regard to the first of these points no comment is necessary, but one word of explanation must be made. Where figures are given to indicate the height above the sea of some of the more important points, such as the highest peaks of mountain chains, the summit of passes, the sites of towns, &c., these figures, in the great majority of cases, are more or less rounded, for which there are two reasons. The first is the greater ease with which round numbers can be remembered. On this ground, even for a cursory survey of the map with the view of comparing the relative height of different regions (one of the most important purposes which such figures serve), round numbers are more useful than exact ones. But the second reason is not less, if it is not even more decisive. Precise numbers stated on a map without qualification or explanation (for which there is, of course, no room) are in most cases wholly misleading, simply because they are precise. When the height, say, of a mountain peak is given with professed exactness to the last figure, the only accurate statement is that such was the height determined on such a date by such and such a person, and by such and such a method.

In the **selection of names** the chief aim has been to insert no more than are necessary, and this aim has been kept in view not merely with the intention of rendering it possible to engrave all the names clearly in fairly large letters. The importance of doing so has, indeed, been the reason for omitting some minor names which might perhaps have been inserted on historical or other grounds. But even when there was no such reason for omitting names, the map has in many cases been left comparatively bare in this regard, simply because every superfluous name tends to reduce the utility of a map for educational purposes.

But in order that the Atlas may also be used **as a work of reference**, a great many more names have been included in the index than are named on the maps. The position of such places when sought for can thus be easily found. On the maps of the United States the identification of these places has been rendered still easier by marking their position wherever practicable with a cross.

To facilitate comparison as to size the maps have all been drawn on one scale, or simple fractions of one scale, and, so far as possible, the same scale has been adopted for those parts of the world which it is of most interest to compare together.

An attempt has been made on all the maps to indicate the utility of the rivers for navigation. In such small-scale maps as these, which are moreover necessarily devoted to other purposes also, the indications of this nature could only be imperfect. It is obvious that the marks used for this purpose leave many factors of importance with regard to river navigation unindicated. Moreover, it is impossible to use all the signs with absolute consistency. The data are in many cases wanting. On many rivers it is, strictly speaking, incorrect to say that there is any fixed limit of navigation at all. As a general rule the marks ⊖ S and ⊖ may be taken to mean that steamers or smaller vessels can ascend, or have ascended, at least as high as the point indicated. The mark ⊖ S is sometimes employed to mark the limit of easier steam navigation, or the limit during the ordinary period of navigation, while rapids are marked thus ⋕, fortified towns thus ✳, ruins ∴, battlefields ⚔, passes)(, and canals ⊓⊓⊓⊓.

The Vegetation Map has been drawn for this Atlas by Dr. A. Engler, Director of the Botanical Gardens at Breslau, and author of *Versuch einer Entwicklungsgeschichte der Pflanzenwelt.*

The Map of the Races and Religions of the World has been prepared under the direction of Mr. A. H. Keane, B.A., late Professor of Hindustani, University College, London, one of the Vice-Presidents of the Anthropological Institute.

Though capable of being used in conjunction with any text-book, the maps in this Atlas are specially adapted to illustrate the text of 'Longmans' School Geography.'

The Geological Map of the United States and Canada has been revised by Messrs. W. J. McGee and George W. Stose, of the U.S. Geological Survey. The standard colour scheme now adopted for the maps of that Survey has been followed in this map.

With regard to the Commercial Map it is necessary to explain that, owing to the absence of the necessary statistical data, the colouring on Mexico, Central America, and the West Indies has not the precise signification that it has in the case of the United States and Canada.

GEO. G. CHISHOLM.
C. H. LEETE.

THE ORBIT OF THE EARTH

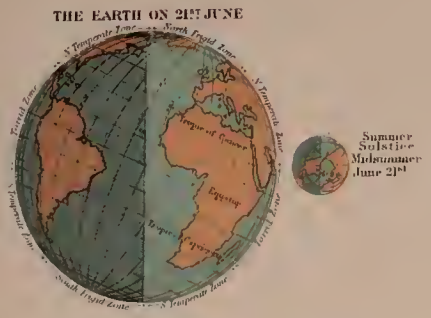

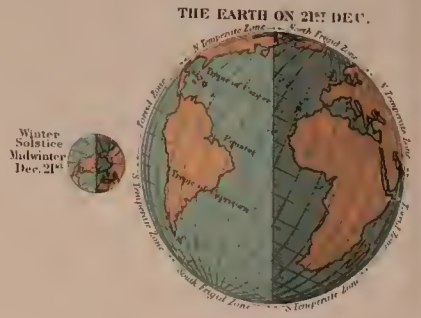

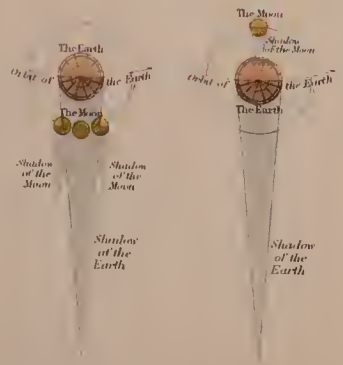

THE MOVEMENT OF THE MOON DURING ONE YEAR

THE TRUE MOVEMENT OF THE MOON DURING ONE MONTH

Longmans Green & Co London New York Bombay & Calcutta

THE WORLD IN HEMISPHERES

Projection, Globular.

The meridians being drawn at intervals of 15 degrees indicate intervals of an hour in time. The upright figures give the height of some of the principal peaks on the land the sloping figures give in fathoms and in feet the deepest soundings that have been made in different parts of the oceans, the figures above the line standing for fathoms those below it for feet. All the figures are a little rounded.

Active volcanoes shown thus ▲ Extinct

HEIGHT OF LAND

Sea level to 1000 feet
1000 to 5000
5000 to 15000
above 15000

DEPTHS OF SEA

Sea level to 100 feet — 100 FATHOMS
100 to 500 — 500 FATHOMS
500 to 1000 — 1000 FATHOMS
1000 to 2000 — 2000 FATHOMS
2000 to 3000 — 3000 FATHOMS
3000 to 4000 — 4000 FATHOMS
4000 to 5000 — 5000 FATHOMS
below 5000 — 5000 FATHOMS

WESTERN

EASTERN

ARCTIC OCEAN

NORTH AMERICA

SOUTH AMERICA

EUROPE

ASIA

AFRICA

AUSTRALIA

ATLANTIC OCEAN

PACIFIC OCEAN

INDIAN OCEAN

ANTARCTIC OCEAN

UNKNOWN

Equator

Tropic of Cancer

Tropic of Capricorn

Arctic Circle

Antarctic Circle

North Pole

South Pole

90°

HEMISPHERE CONTAINING THE GREATEST AMOUNT OF WATER

Projection, Stereographic.

REGION ROUND THE NORTH POLE.

Projection, Globular.

HEMISPHERE CONTAINING THE GREATEST AMOUNT OF LAND

Projection, Stereographic.

Longmans Green & Co. London, New York, Bombay & Calcutta

CURRENTS, PERIODICAL RAINS AND DRAINAGE.

Longmans Green & Co London New York Bombay & Calcutta

ISOTHERMS FOR JANUARY

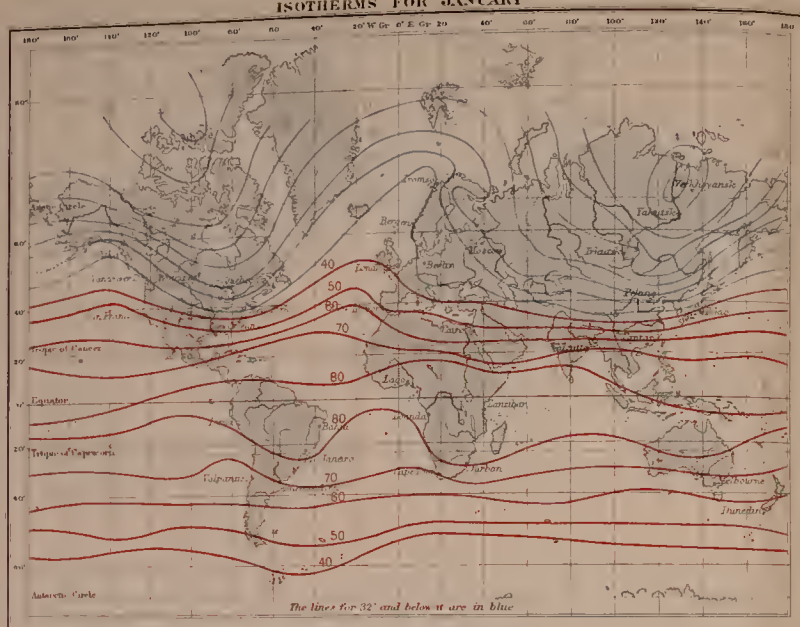

ISOTHERMS FOR JULY

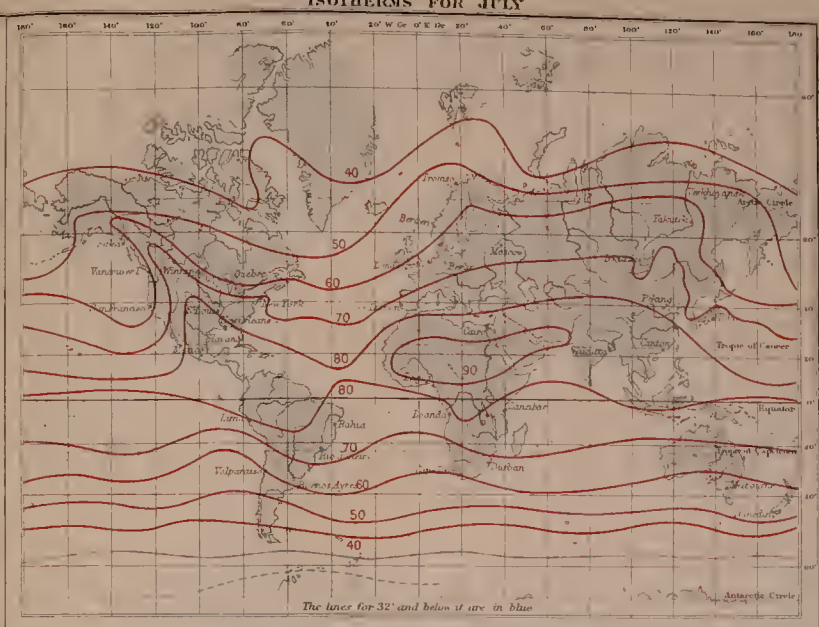

ISOTHERMS FOR THE YEAR

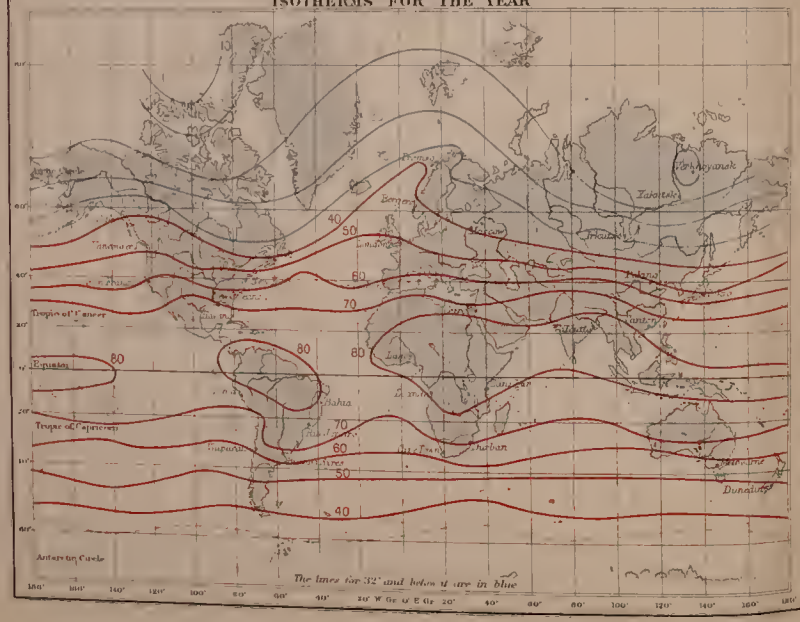

EQUAL ANNUAL RANGE OF TEMPERATURE

Longmans Green & Co London New York Bombay & Calcutta

MEAN BAROMETRICAL PRESSURE AND PREVAILING WINDS FOR JANUARY

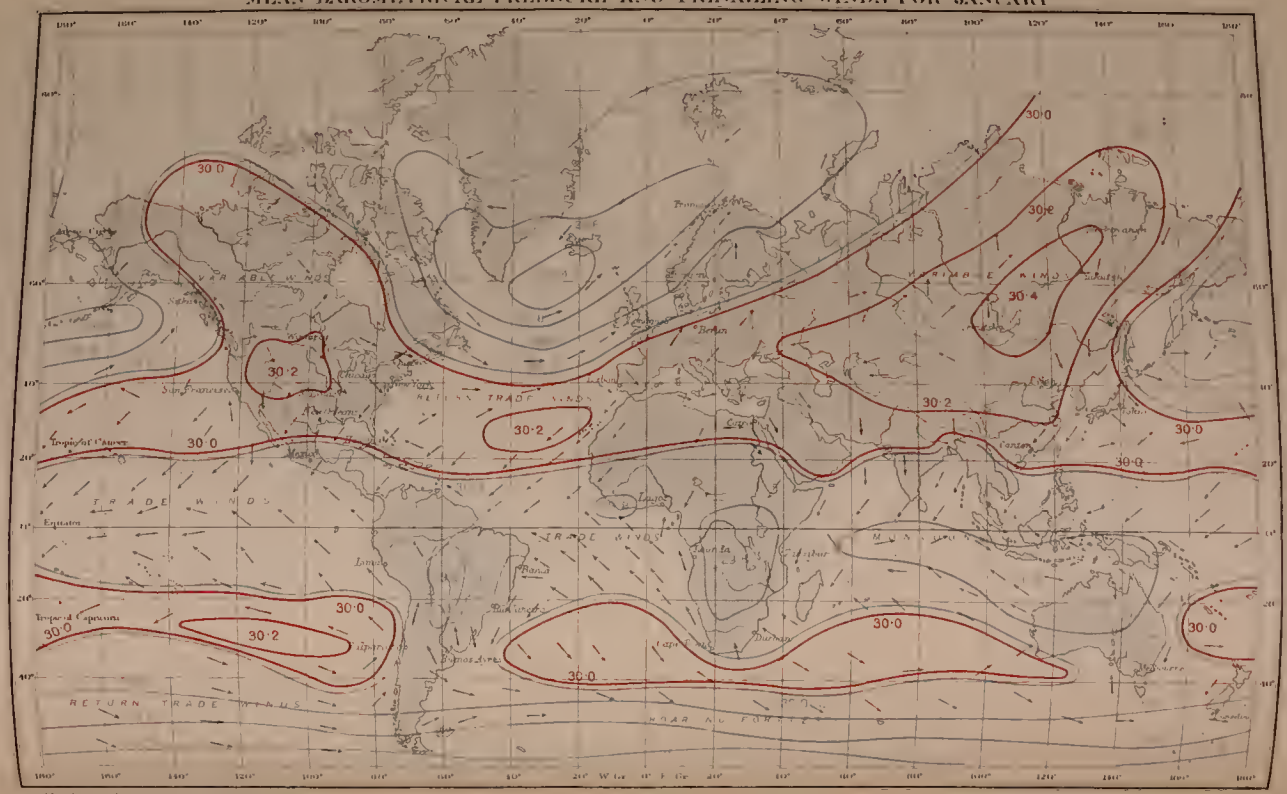

Blue lines indicate pressure below 30 inches

MEAN BAROMETRICAL PRESSURE AND PREVAILING WINDS FOR JULY

Blue lines indicate pressure below 30 inches

RAINFALL

From the Admiralty Chart for Epoch 1880 with corrections to 1885.

VEGETATION

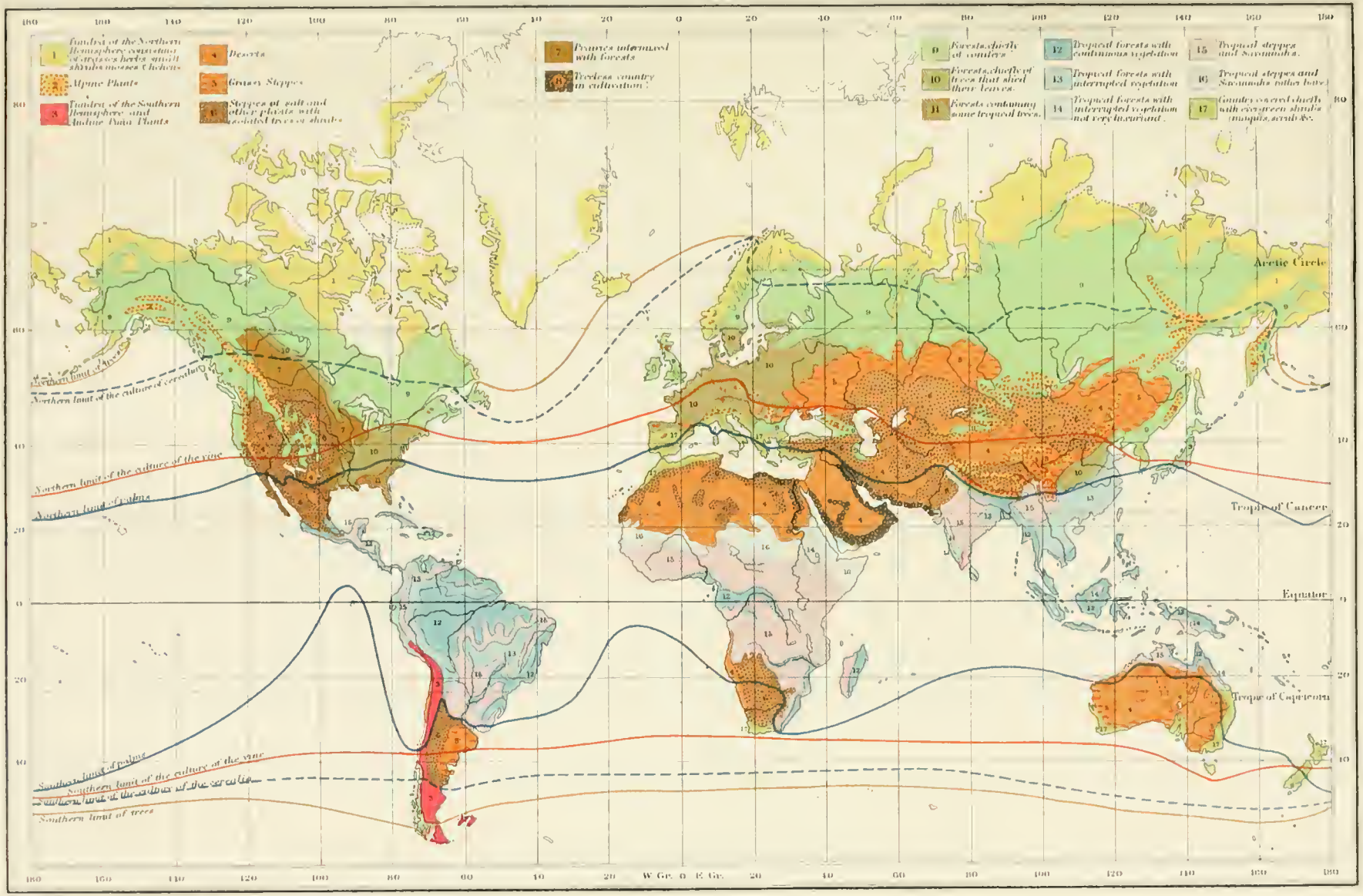

Longmans Green & Co London New York Bombay & Calcutta

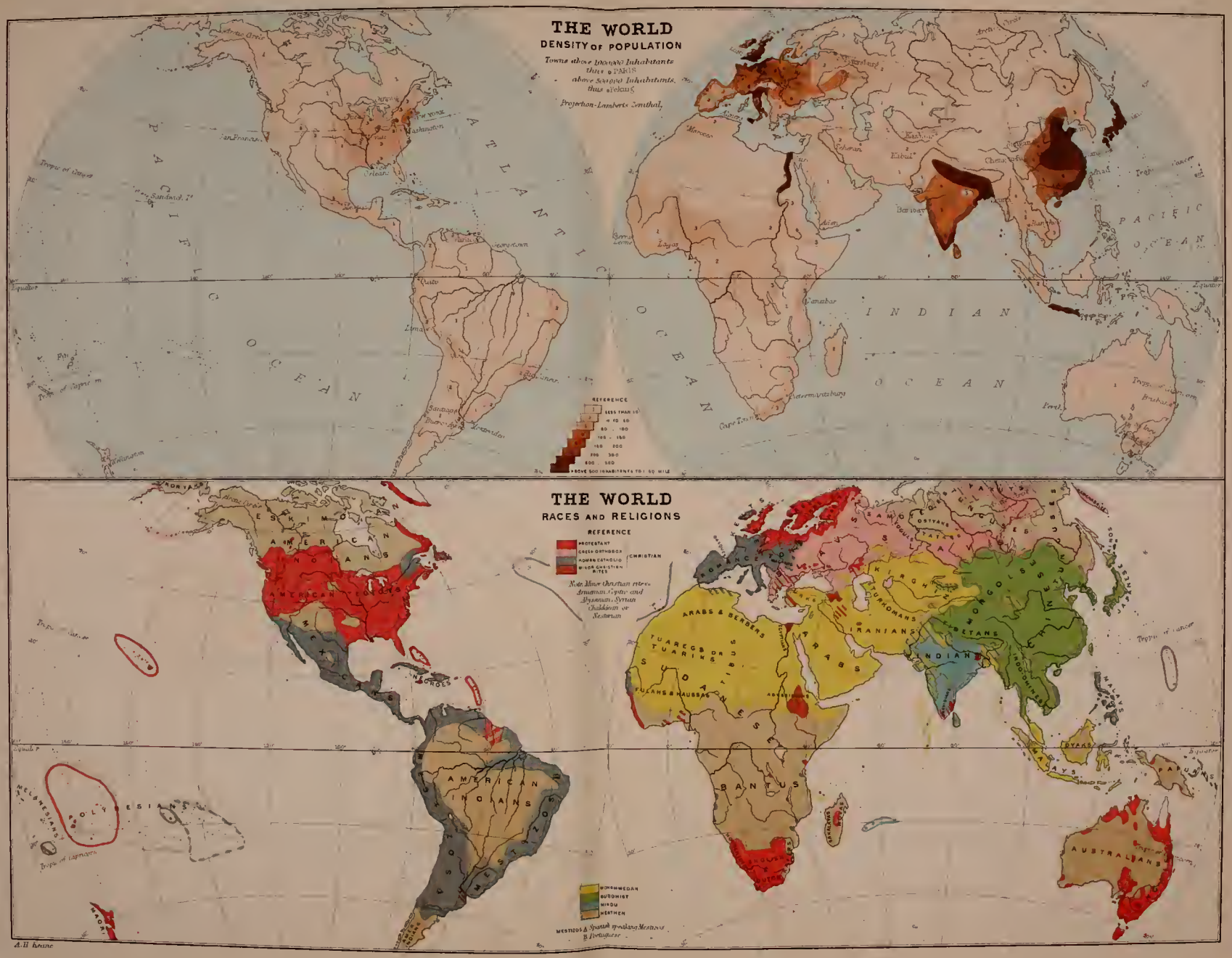

Longmans Green & Co London New York Bombay & Calcutta

NORTH AMERICA
SCALE
1:9000000 630 English Miles to 1 Inch
English Miles
Projection Modified Conic
Br. British, Fr. French
ARCTIC OCEAN
PACIFIC OCEAN
ATLANTIC OCEAN
GREENLAND
ICELAND
ALASKA
DOMINION OF CANADA
NEWFOUNDLAND
UNITED STATES
MEXICO
Hudson Bay
Gulf of Mexico
WEST INDIES
GREATER ANTILLES
LESSER ANTILLES
CARIBBEAN SEA
CENTRAL AMERICA
HAWAIIAN ISLANDS
Scale 1:2,000,000.
48·5 English Miles to 1 Inch
English Miles
OAHU
Honolulu
MOLOKAI
LANAI
MAUI
HAWAII
PORTO RICO
Scale 1:4,000,000 62 Eng. Miles to 1 Inch
English Miles
Arecibo
San Juan
CARIBBEAN SEA
Gulf of St. Lawrence
NEWFOUNDLAND
Quebec
New Brunswick
Prince Edward Id.
Cape Breton I.
Nova Scotia
Fundy Bay
Halifax
Sable Island
Great Bank
St. JOHNS
Harbour Grace
Trinity Bay
Placentia Bay
MIQUELON
ST. PIERRE
Pan Basque
Gaspe
Chaleur Bay
Magdalen Is.
Cabot Str.
Sydney
C. Breton
Louisburg
Pictou
Charlottetown
Fredericton
St. John
Bangor
Yarmouth
C. Sable
C. Race
SCALE
1:8000000 126 English Miles to 1 Inch
English Miles
Soundings in fathoms
Longitude East of Greenwich
Longitude West of Greenwich
North Latitude
Longmans Green & Co. London, New York, Bombay & Calcutta

Longmans Green & Co London New York Bombay & Calcutta

GENEVA

BORDEAUX

ROME

MADRID

PALERMO

JERUSALEM

CAIRO

DELHI

KARACHI

Longmans Green & Co London New York Bombay & Calcutta

Longitudes Green Via London New York Bombay & Calcutta

VIENNA

NANTES

GENEVA

BORDEA

13

ROME

MADRID

PALERM

ALEPP

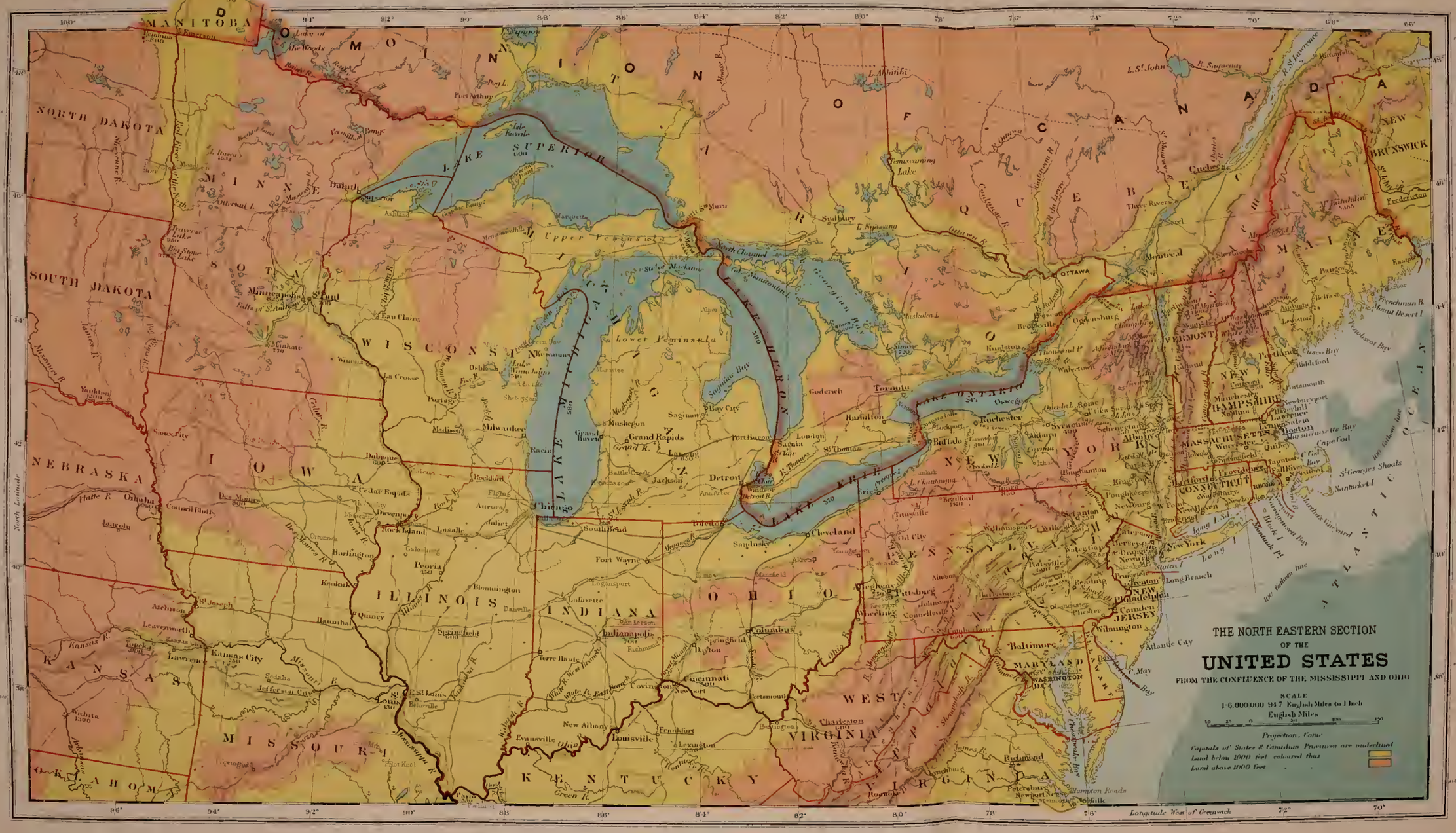
THE NORTH EASTERN SECTION
OF THE
UNITED STATES
FROM THE CONFLUENCE OF THE MISSISSIPPI AND OHIO
SCALE
1:6,000,000 94.7 English Miles to 1 Inch
English Miles
Projection, Conic
Capitals of States & Canadian Provinces are underlined
Land below 1000 feet coloured thus
Land above 1000 feet
Longitude West of Greenwich
DOMINION OF CANADA
MANITOBA
NORTH DAKOTA
SOUTH DAKOTA
MINNESOTA
WISCONSIN
IOWA
NEBRASKA
KANSAS
MISSOURI
ILLINOIS
INDIANA
OHIO
KENTUCKY
WEST VIRGINIA
VIRGINIA
PENNSYLVANIA
NEW YORK
VERMONT
NEW HAMPSHIRE
MASSACHUSETTS
CONNECTICUT
NEW JERSEY
MARYLAND
DELAWARE
MAINE
NEW BRUNSWICK
QUEBEC
ONTARIO
LAKE SUPERIOR
LAKE MICHIGAN
LAKE HURON
LAKE ERIE
LAKE ONTARIO
ATLANTIC OCEAN
Winnipeg
Duluth
Minneapolis
St Paul
Milwaukee
Chicago
Detroit
Toronto
Ottawa
Montreal
Quebec
Buffalo
Rochester
Cleveland
Pittsburg
Cincinnati
Louisville
St Louis
Kansas City
Omaha
Indianapolis
Columbus
Baltimore
Philadelphia
New York
Boston
Richmond
Charleston
Lexington
Frankfort
Springfield
Albany
Hartford
Providence
Portland
Augusta
Halifax
Fredericton
Sault Ste Marie
Port Arthur
Sarnia
Hamilton
Kingston
Oswego
Syracuse
Utica
Scranton
Wilmington
Atlantic City
Long Branch
Newport News
Norfolk
Petersburg
Hampton Roads
Lower Peninsula
Upper Peninsula
Saginaw Bay
Georgian Bay
Nantucket
Martha's Vineyard
Block I
Long I
Cape Cod
St Georges Shoals
Lonmans Green & Co London New York Bombay & Calcutta

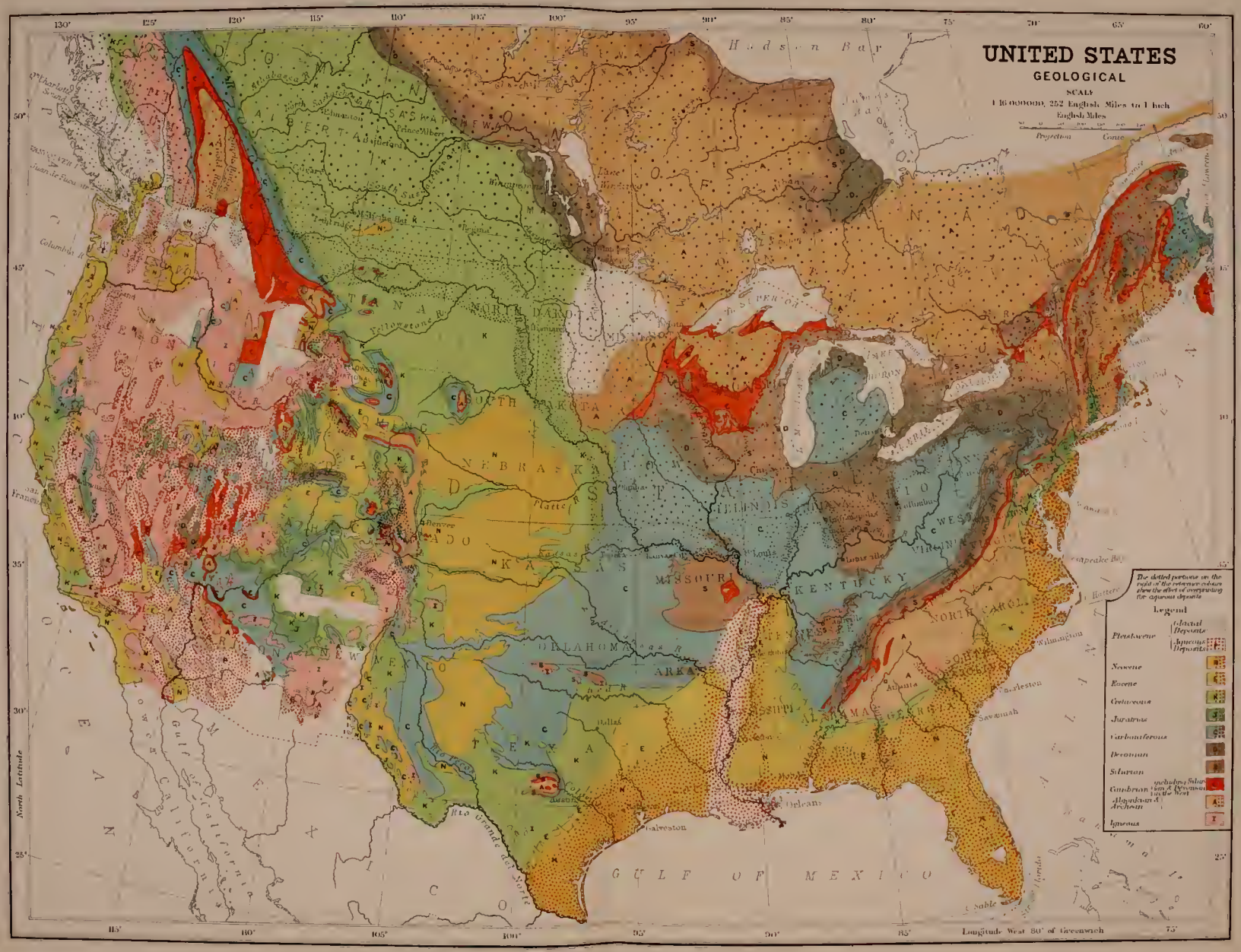

Longmans Green & Co London New York Bombay & Calcutta

THE UNITED STATES. RAINFALL

Longmans, Green & Co. London, New York, Bombay & Calcutta

DENSITY OF POPULATION

Scale 1:20,000,000. 315 Miles to 1 Inch.

Longmans Green & Co London, New York Bombay & Calcutta

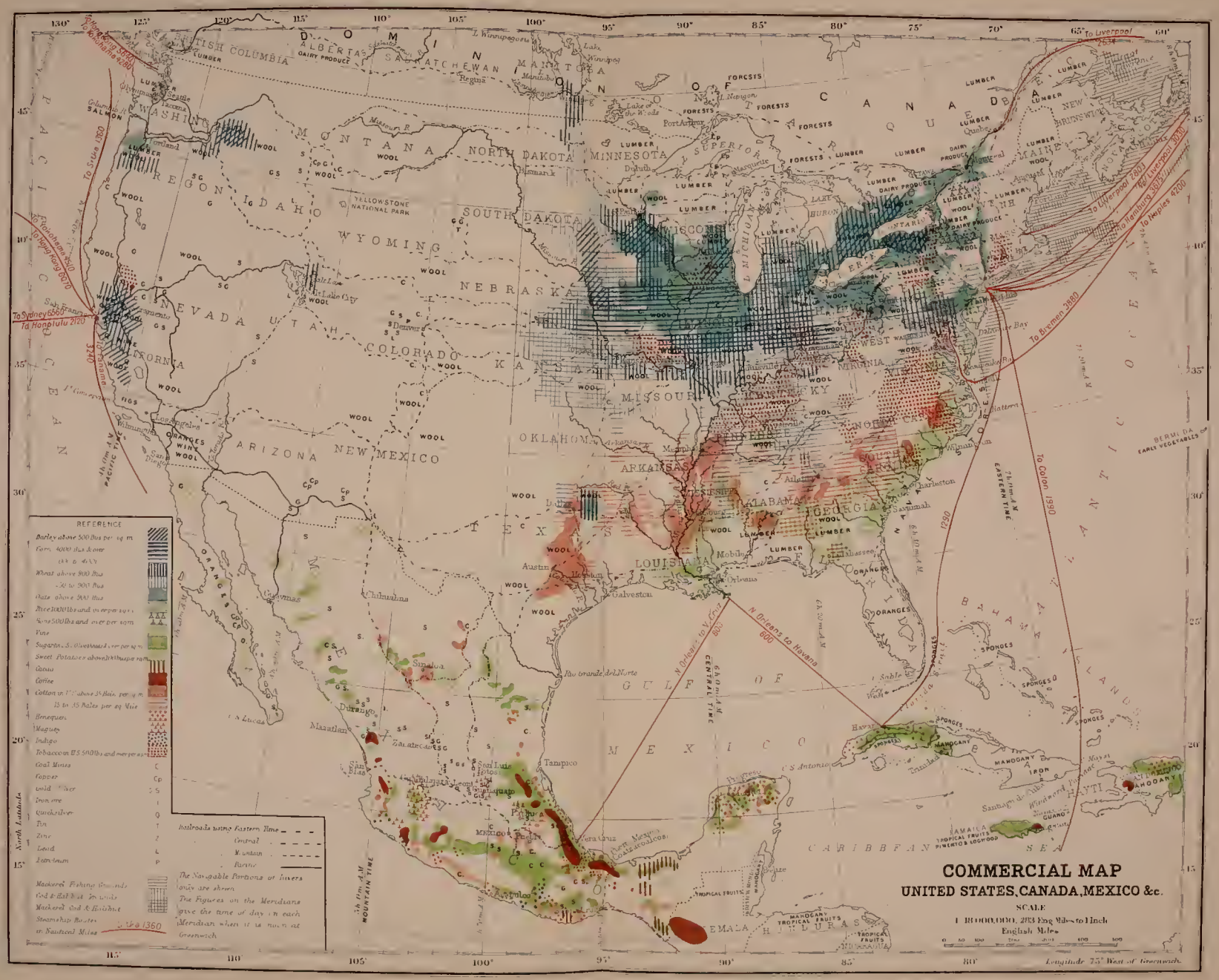

Longman, Green & Co. London, New York

Land below 1000 feet coloured yellow
Land above 1000 feet coloured brown

Longmans Green & Co. London New York Bombay & Calcutta

Land below sea level coloured green
Land below 1000 feet coloured yellow
Land above 1000 feet coloured brown

Longmans, Green & Co. London, New York, Bombay & Calcutta.

ENGLAND & WALES
SCALE
1:2,000,000, 31·5 English Miles to 1 Inch
English Miles
Projection Conic.
Land below 500 feet coloured thus
Land between 500 & 1000 ft
Land above 1000 ft
W=Worcestershire. D=Derbyshire
IRISH SEA
NORTH SEA
BRISTOL CHANNEL
ENGLISH CHANNEL
NORTH CHANNEL
CARDIGAN BAY
SOLWAY FIRTH
IRELAND
Isle of Man
Isle of Wight
Northumberland
Cumberland
Westmoreland
Durham
Yorkshire
Lancashire
Cheshire
Lincolnshire
Norfolk
Suffolk
Essex
Hertfordshire
Bedfordshire
Huntingdon
Cambridgeshire
Northamptonshire
Rutland
Leicestershire
Nottinghamshire
Derbyshire
Staffordshire
Shropshire
Warwickshire
Worcestershire
Herefordshire
Monmouthshire
Gloucestershire
Oxfordshire
Buckinghamshire
Berkshire
Wiltshire
Somersetshire
Dorsetshire
Devonshire
Cornwall
Hampshire
Surrey
Sussex
Kent
Middlesex
Anglesey
Carnarvon
Denbigh
Flint
Merioneth
Montgomery
Radnor
Cardigan
Carmarthen
Brecknock
Glamorgan
Pembroke
LONDON
Longitude West of Greenwich 0 Longitude East of Greenwich
Longmans Green & Co London New York Bombay & Calcutta

Longmans, Green, & Co. London, New York, Bombay & Calcutta

Longmans Green & Co London New York Bombay & Calcutta

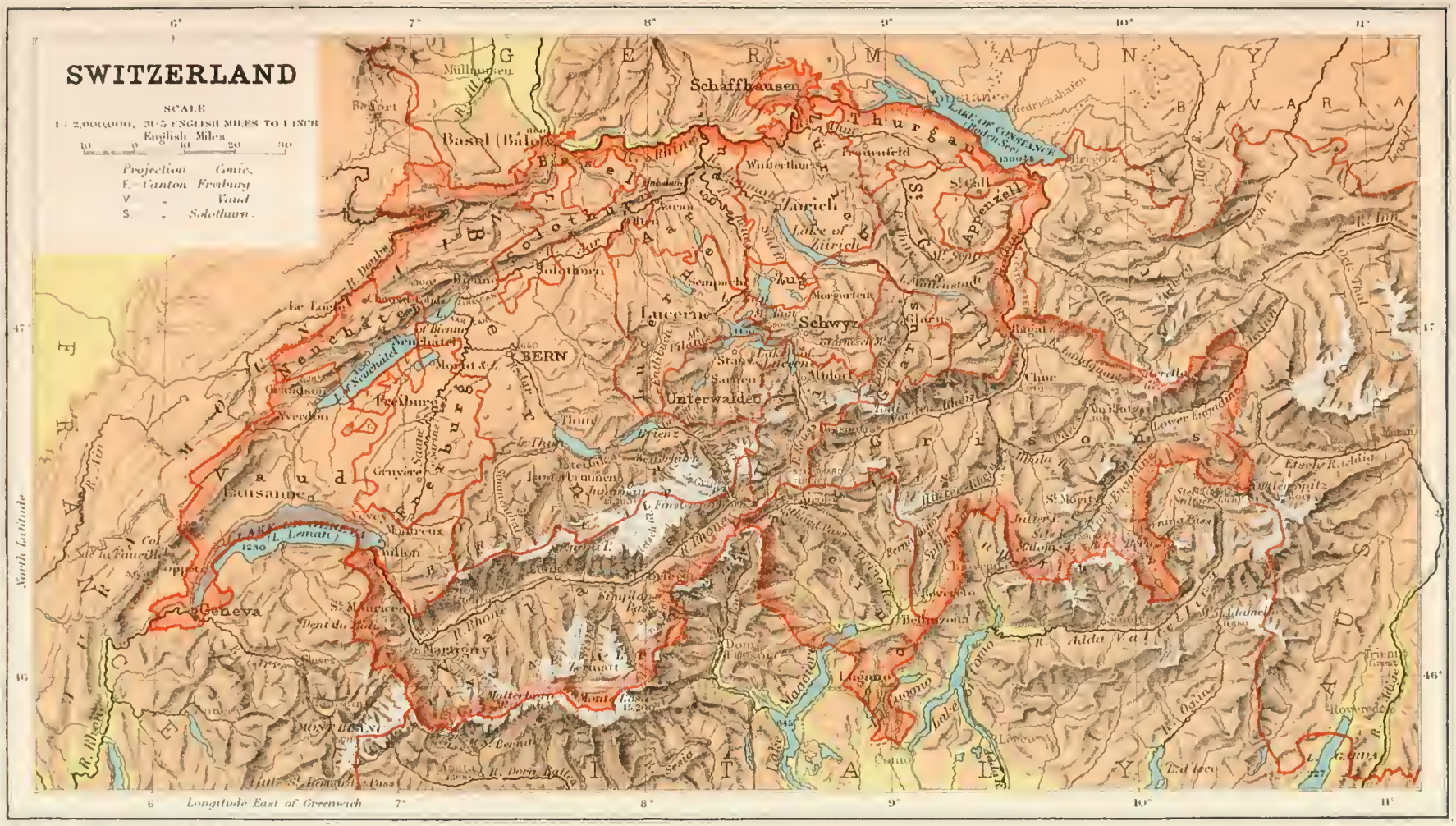

Land above 2,000 feet, coloured yellow
Land above 4,000 feet, coloured brown
Glaciers are left white

London: Longmans & Co., Paternoster Row.

Land below sea level coloured green
Land below 1000 feet coloured yellow
Land above 1000 feet coloured brown

Longmans Green & Co London New York Bombay & Calcutta

FRANCE
SCALE
1:4,000,000, 63 English Miles to 1 Inch
English Miles
Projection Conic
Names of some of the chief forts marked on the insetmap.
1 Montmartre 2 St Denis 3 Vincy 4 Vigerni
5 Ivry. 6 Montrouge. 7 Issy. 8 St Valerien
THE ENVIRONS OF PARIS
English Miles
NORTH SEA
ENGLISH CHANNEL
Bristol Channel
BAY OF BISCAY
GULF OF LIONS
MEDITERRANEAN SEA
LONDON
PARIS
Brest
Bordeaux
Marseilles
Toulouse
Lyons
Versailles
Longitude West of Greenwich
Longitude East of Greenwich
Longmans Green & Co London New York Bombay & Calcutta

Land above 1000 feet coloured yellow
Land below 1000 feet coloured green
Land above 1000 feet coloured brown

Longmans Green & Co London New York Bombay & Calcutta

AUSTRIA-HUNGARY
SCALE
1 : 4,000,000, 63 English Miles to 1 Inch
English Miles
Boundary of Cis-Leithan Provinces thus
Boundary of Trans Leithan Provinces
Projection Conic
Longitude 12° East of Greenwich
Bohemia
Moravia
Galicia
Lower Austria
Upper Austria
Salzburg
Tyrol
Styria
Carinthia
Carniola
Istria
Dalmatia
Bosnia
Herzegovina
Hungary
Croatia
Slavonia
Transylvania
Bukovina
Servia
Montenegro
Roumania
Turkey
Prague
Pilsen
Tabor
Olmütz
Brünn
Zwaim
Passau
Linz
VIENNA
Pressburg
Komorn
BUDAPESTH
Stuhlweissenburg
Kaschau
Tokay
Erlau
Debreczin
Grosswardein
Klausenburg
Kecskemet
Szegedin
Arad
Temesvar
Hermannstadt
Kronstadt
Maria Theresiopel
Funfkirchen
Eszek
Neusatz
Peterwardein
Agram
Laibach
Klagenfurt
Gratz
Innsbruck
Salzburg
Trieste
Fiume
Pola
Rovigno
Venice
Gulf of Venice
Zara
Spalato
Ragusa
Cattaro
Brod
Bosna Serai
Novibazar
Belgrade
Bucharest
Lemberg
Brody
Tarnopol
Drohobycz
Czernowitz
Krakau
Bregenz
Lake Garda
Mantua
Verona
Ferrara
Ravenna
R. Po
R. Danube
R. Theiss
R. Drave
R. Save
R. Maros
R. Temes
R. Vistula
R. Inn
R. Lech
R. Mur
R. Morava
R. Drina
R. Sava
R. Aluta
R. Pruth
R. Dniester
R. Bug
R. Narew
R. Elbe
R. Moldau
R. Waag
R. Gran
R. Szamos
R. Bodrog
R. Tisza
Lake Balaton
Lake Neusiedler
Lake Constance
Lissa I.
Lesina I.
Curzola I.
Brazza I.
Gulf of Quarnero
Gulf of Cattaro
Gulf of Ragusa
Klosterneuburg
Wagram
Aspern
Essling
Marchfeld
Schönbrunn
Raab
Leitha R.
Scale 1 : 1,000,000
1 Eng. Mile to 1 Inch
Longmans Green & Co London New York Bombay & Calcutta

Longmans Green & Co London New York Bombay & Calcutta

SPAIN
AND
PORTUGAL
SCALE
1 : 1,000,000, 63 English Miles to 1 Inch.
English Miles
Projection Conic
Sa = Sierra Spanish or Serra Portuguese a mountain chain
P. = Pic, Pico, peak
Pa Puerto, pass
Malarial Districts
BAY OF BISCAY
GULF OF LIONS
FRANCE
PORTUGAL
SPAIN
MADRID
LISBON
Balearic Islands
Minorca I.
Mahon
Palma
Majorca I.
Cabrera I.
Iviza I.
Formentera I.
Asturias
Galicia
Old Castile
New Castile
Navarre
Basque Provinces
Catalonia
Aragon
Valencia
Murcia
Andalusia
Estremadura
Alemtejo
Algarve
Beira
Minho
Tras os Montes
Coruña
Oviedo
Santander
Bilbao
Pamplona
Burgos
Valladolid
Salamanca
Segovia
Madrid
Toledo
Saragossa
Lerida
Barcelona
Tarragona
Tortosa
R. Ebro
Murviedro
Valencia
Albufera L.
Albacete
Alicante
Elche
R. Segura
Murcia
Cartagena
C. Palos
C. S. Martin
Almaden
Cordova
Jaen
Granada
Sierra Nevada
Almeria
Malaga
Seville
Huelva
Cadiz
Arrez
Gibraltar
Tarifa
Strait of Gibraltar
C. Trafalgar
C. Spartel
Ceuta
Algeciras
Alhucemas I.
C. Finisterre
C. Ortegal
C. Roca
C. St. Vincent
R. Guadalquivir
R. Tagus
R. Douro
R. Minho
R. Ebro
R. Segura
Longitude West of Greenwich
Longitude East of Greenwich
Meridian of Greenwich
North latitude
Longmans Green & Co London New York Bombay & Calcutta

Longmans Green & Co. London, New York, Bombay & Calcutta

Longmans Green & Co. London New York Bombay & Calcutta

Longmans Green & Co London New York Bombay & Calcutta

Longmans Green & Co London New York Bombay & Calcutta

Land below sea level coloured green
Land below 1000 feet coloured yellow
Land above 1000 feet coloured brown

Longmans Green & Co. London, New York, Bombay & Calcutta

and below 1000 feet coloured yellow
and above 1000 feet coloured brown

Longmans Green & Co. London. New York Bombay & Calcutta.

CHINA
& THE EASTERN PENINSULA
OR INDO-CHINA
SCALE
1 16 000 000 252 English Miles to 1 Inch
English Miles
Projection Modified Conic
Treaty Ports underlined
Mongolia
Manchuria
Sin-kiang
Kan-su
Shen-si
Shan-si
Pe-chi-li
Shan-tung
Ho-nan
Hu-peh
Ngan-hwei
Kiang-su
Che-kiang
Se-chwan
Kwei-chau
Hu-nan
Kiang-si
Fo-kien
Yun-nan
Kwang-tung
Kwang-si
TIBET
CHINA
SIAM
UPPER BURMA
LOWER BURMA
Shan States
Eastern Peninsula
Gulf of Siam
Kra Isthmus
C. Cambodia
FEDERATED MALAY STATES
BRITISH NORTH BORNEO
PHILIPPINE ISLANDS
Luzon
Mindoro
Panay
Negros
Palawan
Mindanao
Sulu Sea
Sulu Archipelago
Hainan
Formosa
Liu Kiu Islands
EAST CHINA SEA
SOUTH CHINA SEA
Yellow Sea
Gulf of Pe-chi-li
Hwang ho or Yellow River
Yang-tse-kiang
Peking
Tientsin
Nanking
Shanghai
Hangchow
Canton
Hongkong
Hanoi
Bangkok
Rangoon
Mandalay
Saigon
Hue
Manila
Singapore
Penang
Port Arthur
Chefoo
Chemulpo
Fusan
Quelpart
Amoy
Swatau
Foochow
Ningpo
Kiukiang
Hankow
Chungking
Chengtu
Yunnan fu
Tali fu
Batang
Kwei-yang fu
Kwei-lin fu
Lungchow
Pakhoi
Kwang-chau wan Bay
Tonkin
Annam
Cochin China
Cambodia
Siam
Burma
Assam
Tibet
Mongolia
Manchuria
Korea
Nanking
Chinkiang
Chang-chau
Kiang-su
Wusung
Shanghai
Sucheng
MOUTH OF THE YANG-TSE-KIANG
Scale 1 4 000 000
Longitude East 101° of Greenwich
Longmans Green & Co London New York Bombay & Calcutta

Land boundaries thus [illegible] all w[illegible] and above [illegible] red [illegible] brown.

Longmans, Green & Co. London, New York, Bombay & Calcutta

Land below 1000 feet coloured green
Land above 1000 feet coloured brown

Longmans Green & Co London New York Bombay & Calcutta

Longmans Green & Co. London, New York, Bombay & Calcutta

AFRICA
SCALE
1 40 000 000 630 English Miles to 1 Inch
English Miles
Projection Orthographic modified
Sandy Desert Stony Desert
Br British G German
F Indicates states under the rule of the people variously known as the Fulbe, Fula, Fellata and Fillani
Fr French It Italian
Port Portuguese Sp Spanish
R.M. R. Mungala
R.Lu R. Lufira or Rombiri
R.Ru R. Ruvuma or Arwimi
W = Wadi or Wady
PARTS OF AFRICA ENGRAVED ON A UNIFORM SCALE. 1:12 000 000 189 ENGLISH MILES TO 1 INCH
ENGLISH MILES
ATLANTIC OCEAN
INDIAN OCEAN
MEDITERRANEAN SEA
RED SEA
ARABIA
MOROCCO
ALGERIA
TUNIS
TRIPOLI
EGYPT
Fezzan
Tuat
Timbuktu
Massina
Sonrhay
Air or Asben
Kanem
L. Chad
Bornu
Sokoto
NIGERIA
Wadai
Dar For
Kordofan
Dongola
Khartum
Abyssinia
Gallas Lands
Somaliland
Mogdusha
Mombasa
ZANZIBAR I & Tte
BRITISH EAST AFRICA
BELGIAN CONGO
FRENCH CONGO
ANGOLA
BENGUELA
MOSSAMEDES
RHODESIA
MOZAMBIQUE
MADAGASCAR
ANTANANARIVO
GERMAN SOUTH WEST AFRICA
BECHUANALAND
TRANSVAAL
ORANGE FREE STATE
NATAL
UNION OF SOUTH AFRICA
CAPE OF G. HOPE
CAPE TOWN
Cape of Good Hope
COLONY OF THE SENEGAL
GAMBIA
PORTUGUESE GUINEA
SIERRA LEONE
Monrovia
LIBERIA
ASHANTI
DAHOMEY
LAGOS
SOUTHERN NIGERIA
NORTHERN NIGERIA
GOLD AND SLAVE COAST
TOGO
Slave Coast
Gold Coast
Cape Coast Castle
Akassa
FRENCH GUINEA
FREE TOWN
Bonaka
Mellacorie
Sherbro I.
SIERRA LEONE
ALGIERS
Oran
Philippeville
Bona
Constantine
TUNIS
Sfax
Gabes
ALGERIA
ALGERIA & TUNIS
Oasis of Wargla
Oasis of El Golea
Land below sea level coloured green
Land below 1000 feet coloured yellow
Land above 1000 feet coloured brown
Longmans Green & Co London New York Bombay & Calcutta

INDEX

NOTE.—Modern names marked on the maps are printed in Roman characters. Ancient and Biblical names are printed in capitals like JERICHO. An asterisk is prefixed to those names which are marked in the Atlas.

To help in identifying the position of some of the more important places not marked in the Atlas a short statement of their relation to places that are named is appended, thus: Aberavon, 5 *m. S.* Neath, which means that Aberavon is 5 miles in a direct line south of Neath. Where a town standing on a river is named, and the river on which it stands is not named, the name of the river (unless it is very unimportant) is added after the name of the town in the index, thus: Görlitz (Neisse R.); and in most cases the name of the river also is inserted in the index in alphabetical order, the name of the town, or one of the towns on its banks, named in the Atlas, being then added after it, thus: Neisse R. (Görlitz).

The latitude and longitude given for rivers not named in the Atlas are always those of the river mouth. Mountain ranges and districts not named have their position indicated by the approximate latitude and longitude of the middle of the range or district.

Many places not named on any map can be identified by means of one or other of the river marks ⚓, ⚓ S, F; and such places have the corresponding mark inserted after their names in the index; and wherever these marks indicate the position of any place at all noteworthy, the name of the place is given in the index along with the sign after the name of the river.

Where heights are given on any map without names, these names (if they are those of positions of any importance) will be found in the index entered under the name of the mountain chain, or the region, to which they belong, for example, Bohemian Forest (4,800 Arber); and where the latter name is also entered in the index in alphabetical order the figure attached to its position on the map is added for identification, as Arber, M. (4,800).

Many alternative names and spellings of places named on the maps are given in the index, and where the alternatives belong to different languages that is indicated. For example, Trèves (*Fr.*, *Ger.* Trier), means that Trèves is the French. Trier the German name of the same place; Pozsony (*Hung.*) = Pressburg (*Ger.*), means that Pozsony is the Hungarian name of Pressburg, and that its latitude and longitude will be found under the latter name.

For all Indian names the spelling of Hunter's *Imperial Gazetteer of India* (second edition) is given in the index. Where it differs from that of the map of India (No. 35) or any other spelling entered in the index it is added in parentheses and distinguished by the letter *H.* Thus Kurrachee (*H.* Karáchi), or Karáchi (*H.* = Kurrachee), indicates that Karáchi is the spelling of the *Imperial Gazetteer*, Kurrachee that of the map of India or some other familiar spelling. An Indian name without any alternative or sign after it may always be assumed to be that of the *Imperial Gazetteer*, and where the Gazetteer spelling differs from that of the Atlas merely by the addition of accents the accents are given in the index without any other indication.

ABBREVIATIONS

The 'Saints' are arranged in the Index under 'St.' as if 'Saint' were printed in full.

Af..Africa
Afg..Afghanistan
A.H..Austria-Hungary
Alg..Algeria
Amer..America
Ang..Anglesey
Arch..Archipelago
Arg. R..Argentine Republic
Ariz..Arizona
Ark..Arkansas
Aust..Australia
B..Bay
Bel..Belgium
Braz..Brazil
Brec..Brecon
Brit Is..British Isles
Bur..Burma
C..Cape
Cal..California
Can..Canadian Dominion
Cant..Canton
Carm..Carmarthenshire
Cape Col. Cape Colony
Chan..Channel
Co..County
Col..Colorado
Colom..Columbia
Conn..Connecticut
Cs..Castle
Ct..Coast
Dak..Dakota
D.C..District of Columbia
Dep..Department
Des..Desert
Dis..District
Div..Division
Dut...Dutch
E..East
Ec..Ecuador
Eg..Egypt
Eng..England
F..Fort
Fla..Florida
For..Forest
Fr..France
Fr...French
G..Gulf
Ga..Georgia
Gd.D..Grand Duchy
Ger..Germany
Ger...German
Gl..Glacier
Gov. Government
Gt..Great
Guad..Guadeloupe
Gui..Guiana
H...See note above
Hd..Head
Hs..Hills
Hung...Hungarian
I..Island
Ia..Iowa
Id..Idaho
Ill..Illinois
Ind..Indiana
Ins...Inset
Ire..Ireland
Is..Islands
It..Italy
It...Italian
Jam..Jamaica
Jap..Japan
Ks..Kansas
Ky..Kentucky
L..Lake, Loch
Lab..Labrador
l. bk...left bank
Ld..Land
M..Mountain
m...miles
Mass..Massachusetts
Md..Maryland
Me..Maine
Mex..Mexico
Mich..Michigan
Minn..Minnesota
Miss..Mississippi
Mo..Missouri
Mont..Montana
Mor..Morocco
Ms..Mountains
N..North
N.Br..New Brunswick
N.C..North Carolina
Neb..Nebraska
Neth..Netherlands
Nev..Nevada
N.F..Newfoundland
N.H..New Hampshire
N.J..New Jersey
N.M..New Mexico
Northd..Northumberland
N.S..Nova Scotia
N.Y..New York
N.Zd..New Zealand
O..Ohio
Ont..Ontario
opp...opposite
Or..Oregon
P..Pass
Pa..Pennsylvania
Pen..Peninsula
Per..Persia
Pk..Peak
Portl..Portugal
Princ..Principality
Prom..Promontory
Prov..Province
Pt. or pt..Point
Qd..Queensland
Que..Quebec
R..River
Ra..Range
r. bk...right bank
Reg..Region
R.I..Rhode Island
Rus..Russia
S..South
Sa..Serra or Sierra
S.A.R..South African Republic
Sc..Scotland
S.C..South Carolina
Sd..Sound
S.L..Sierra Leone
Sp..Spain
St..State, Saint (see above)
Str..Strait
sub...suburb
Suff..Suffolk
Sw..Sweden
Switz..Switzerland
T..Town
Tas..Tasmania
Tenn..Tennessee
Ter..Territory
Tex..Texas
trib...tributary
Tur..Turkey
Urug..Uruguay
U.S..United States
U.T..Utah Territory
Va..Virginia
Val..Valley
Venez..Venezuela
Volc..Volcano
Vt..Vermont
W..Wady, West
Wash..Washington
Wis..Wisconsin
Wy..Wyoming
Yorks..Yorkshire

Places distinguished by an asterisk (*) are marked on the Maps: the others not.

Name	Lat.	Long.	No of Map
*Aa, R.	53 8N	7 8E	24
*Aachen (*Ger.*, *Fr.* Aix-la-Chapelle)	50 46N	6 4E	26
*Aalborg	57 0N	9 55E	28
Aalesund	62 27N	6 14E	28
*Aar Canal	47 4N	7 15E	23
*Aar, R.	47 15N	7 40E	23
*Aarau	47 24N	8 3E	23
*Aargau	47 25N	8 10E	23
*Aarhuus	56 9N	10 12E	28
*Abaco, Gt., I.	26 30N	77 11W	11
ABANA, R.	33 33N	36 12E	31
ABARIM, MS. OF	31 40N	35 37E	31
*Abbeville	50 7N	1 54E	25
Abbeyleix	52 53N	7 22W	22
Abbiategrasso	45 23N	8 54E	30
*Abbitibi, L.	48 50N	79 50W	10
Abbotsford (2 *m. W. of* Melrose)	55 37N	2 48W	21
ABEL - BETH - MAACHAH	33 16N	35 35E	31
*Abeokuta (Ogun, R.)	7 2N	3 28E	40
Aberaeron	52 15N	4 16W	20
Aberavon (5 *m. S.* Neath)	51 36N	3 47W	20
Aberdare (4 *m. S.W.* Merthyr Tydfil)	51 43N	3 23W	20
Aberdeen, Old	57 10N	2 5W	21
*Aberdeen, T. and Co.	57 9N	2 6W	21
Aberdour	56 3N	3 17W	21
Aberdovey	52 32N	4 3W	20
Aberfeldy	56 37N	3 51W	21
Aberfoyle	56 11N	4 22W	21
Abergavenny	51 49N	3 0W	20
Abergele	53 17N	3 35W	20
Aberlady	56 1N	2 51W	21
Abernethy	56 19N	3 18W	21
*Aberystwith	52 24N	4 5W	20
ABILENE	33 30N	35 50E	31
Abingdon	51 41N	1 16W	20
Abington, Ire.	52 38N	8 23W	22
Abington, Sc.	55 29N	3 42W	21
*Abo	60 32N	22 16E	31
*Abome (or Abomey)	7 10N	2 5E	40
Abonkir = Abukir			
*Abrantes	39 29N	8 11W	29
Abrolhos Is.	17 58S	38 42W	18
*Abruzzi and Molise	42 0N	14 0E	30
*Abu, M.	24 40N	72 40E	35
Abukir, (13 *m. N.E. by E.* Alexandria)	31 21N	30 6E	40
Abushehr (= Bushire)	28 59N	50 50E	34
*Abyssinia	12 0N	38 0E	40
Acapulco	16 50N	99 52W	12
Acarnania and Ætolia, Prov.	38 40N	21 30E	31
ACCHO	32 55N	35 4E	31
*Accra (= Akra)	5 31N	0 11W	40
*Accrington	53 45N	2 20W	20
Acerra	40 55N	14 23E	30
Achaia and Elis	38 0N	21 40E	31
*Acheen = Achin			36
*Achill Hd.	53 58N	10 15W	22
*Achill, I.	53 57N	10 0W	22
*Achin	4 45N	96 30E	36
Achray, L.	56 13N	4 22W	21
ACHZIB	33 3N	35 6E	31
Acircale	37 35N	15 9E	30
*Acklin, I.	22 30N	74 0W	12
*Aconcagua	32 30S	70 0W	18
*Aconquija, Sierra	25 0S	65 45W	18
Acquaviva	40 53N	16 49E	30
Acqui	44 43N	8 30E	30
Acre	32 55N	35 4E	31
Adal, Country	13 30N	41 30E	40
Adalia, G.	36 20N	31 0E	31
*Adamawa	8 30N	13 30E	40
*Adamello, M.	46 10N	10 35E	30
Adams (Mass.)	42 37N	73 7W	13
*Adam's Bridge	9 15N	79 30E	35
*Adam's Peak, M.	6 49N	80 20E	35
*Adana	37 0N	35 15E	31
Adare	52 33N	8 47W	22
Adda (*Ins., at mouth of* Volta)	5 48N	0 38E	40
*Adda, R.	45 15N	9 40E	30
*Adelaide	34 56S	138 40E	39
Adelaide, Port	34 57S	138 38E	39
Adelong	35 23S	147 56E	39
*Adelsberg	45 45N	14 15E	27
*Aden	12 46N	45 2E	40
*Aden, Gulf of	12 30N	48 0E	40
Aderer, Country	20 0N	12 0W	40
*Adige, R.	45 8N	12 0E	30
*Adirondack Ms.	44 10N	73 50W	11
Admiralty Is.	2 14S	146 34E	3
*Adour, R. (⚓ St. Sever)	43 45N	0 35W	25
Adowa	14 10N	38 54E	40
Adramyti	39 35N	27 2E	31
Adrar = Aderer, Country			40
*Adria	45 3N	12 7E	30
Adrian (Mich.)	41 54N	84 2W	13
*Adrianople	41 39N	26 32E	31
*Adriatic Sea	43 0N	15 0E	30
ADULLAM	31 39N	34 59E	31
Ægades, Is.	37 55N	12 19E	30
*Ægean Sea	38 30N	25 0E	31
Ægina, G.	37 35N	23 45E	31
Ægina, I.	37 43N	23 30E	31

For additions to Index see page 32.

Places distinguished by an asterisk (*) are marked on the Maps: the others not.

Name	Lat.	Long.	No of Map
*Aeroe (= Arrö)	54 50N	10 25E	28
Aerschot	50 58N	4 49E	24
Ætolia and Acarnania, Prov.	38 40N	21 30E	31
Afar, Country	13 0N	41 0E	40
*Afghanistan	33 0N	66 0E	34
Afium-Kara-Hissar	38 43N	30 26E	34
Afridis, Tribe	83 50N	71 0E	34
Afton Water	55 24N	4 11W	21
Agades	17 0N	8 2E	40
Agadir	30 26N	9 32W	40
Agde	43 16N	3 26E	25
*Agen	44 13N	0 48E	25
Aggershuus	60 6N	11 0E	28
*Agincourt	50 32N	2 9E	25
Agout, R. (Castres)	43 37N	1 40E	25
*Agra	27 10N	77 58E	35
*Agram	45 50N	15 58E	27
Agua, Volc. de	14 33N	90 41W	12
*Aguas Calientes (Rio Verde)	21 50N	102 16W	12
Aguilas, Port	37 23N	1 37W	29
Agulhas, C.	34 49S	20 0E	40
Agulhas Bank	35 45S	21 0E	40
Ahaggar, Dis.	24 0N	5 30E	40
*Ahmadábád (*H.*) = Ahmedabad			
*Ahmadnagar (*H.*) = Ahmednagar			
*Ahmedabad	23 6N	72 40E	35
*Ahmednagar	19 5N	74 46E	35
Ahrweiler	50 33N	7 6E	26
Ahwaz (Karun R., 90 *m. N. by E.* Mohammera)	31 18N	48 42E	34
AI	31 55N	35 15E	31
Aidin	37 48N	27 48E	31
Aigues Mortes	43 32N	4 8E	25
*Ailsa Craig, I.	55 15N	5 7W	21
Ain, Dep.	46 10N	5 20E	25
*Ain, R.	46 15N	5 30E	25
Ain Mokhra, *Ins.* (21 *m. W. by S.* Bona)	36 52N	7 29E	40
Aintab	37 4N	37 25E	31
*Air	18 0N	8 30E	40
Air, Pt. of	53 21N	3 19W	20
*Aird, Pt. of	57 42N	6 18W	21
*Aird, R.	7 35S	144 17E	39
*Airdrie	55 52N	3 59W	21
*Aire (= Ayre), Point of	54 25N	4 22W	20
*Aire, R.	53 53N	2 0W	20
*Airolo	46 32N	8 34E	23
Aisne, Dep.	49 30N	3 30E	25
*Aisne, R.	49 24N	3 15E	25
*Aix	43 31N	5 25E	25
*Aix-la-Chapelle	50 46N	6 2E	26
Aix-les-Bains	45 42N	5 53E	25
*Ajaccio	41 54N	8 44E	30
AJALON	31 51N	35 1E	31
*Ajmere	26 28N	74 40E	35
*Ajmir (*H.*) = Ajmere			
Akabah, G. of	28 30N	34 43E	34
Akaroa	43 50S	173 0E	38
*Akassa, *Ins.*	4 15N	6 5E	40
Akeu	51 50N	12 3E	26
*Akerman	46 10N	30 20E	31
Akbal Tekke, Tribe	39 0N	58 0E	34
Akhaltsikh	41 41N	43 1E	31
Akhdar, Jebel	23 10N	58 0E	34
Ak-Hissar	38 53N	27 50E	31
Akik, B.	18 12N	38 15E	40
Akka = Acre			31
*Akkerman = Akerman			31
*Akmolinsk	51 3N	71 22E	34
*Akola	20 40N	77 3E	35
*Akra	5 32N	0 11W	40
*Akron (O.)	41 6N	81 30W	13
Ak-Tepeh	36 7N	62 33E	34
*Akyab	20 10N	92 50E	35
*Alabama	33 0N	87 0W	11
*Alabama, R.	31 45N	87 30W	11
Ala Dagh, Ms.	38 0N	32 10E	31
Alagoas	9 53S	35 56W	18
Alai Ms.	39 30N	71 0E	34
Alais	44 7N	4 6E	25
*Alameda (Cal.)	37 46N	122 14W	11
Alamos	27 10N	109 5W	11
*Åland Is.	60 15N	20 0E	31
Alashan, Dis.	39 0N	105 20E	36
Alashehr	38 20N	28 34E	31
*Alaska	64 0N	150 0W	10
*Alaska Mts.	63 0N	150 0W	10
Alava, Prov.	42 45N	2 45W	29
Alba	44 42N	8 2E	30
*Albacete	38 59N	1 51W	29
*Alba de Tormes	40 48N	5 29E	29
Albania	41 0N	20 30E	31
Albano	41 44N	12 39E	30
*Albany, Aust.	35 0S	117 54E	39

Name	Lat.	Long.	No of Map
Albany, Div., Cape Col.	33 20S	26 30E	40
Albany (Ga.), U.S.	31 33N	84 13W	11
Albany, *Ins.* Gold Coast	5 5N	2 50W	40
*Albany, R., Can.	51 0N	85 0W	10
*Albany, U.S. (N.Y.)	42 39N	73 44W	13
Albany, U.S. (Or.)	44 30N	122 57W	11
*Albarracin, Sierra de	40 20N	1 40W	29
*Albemarle Sd.	35 58N	76 0W	11
Albenga	44 4N	8 13E	30
Alberche, R.	39 55N	4 47W	29
Albert, Div.	31 0S	26 20E	40
Albert, L.	35 35S	139 20E	39
*Alberta, Dis.	52 30N	115 0W	10
Albert Edward, L. = *Muta Nzige			40
*Albert Nyanza	1 45N	30 30E	40
*Albi	43 55N	2 9E	25
*Alboran, I.	36 0N	3 0W	29
*Albuera	38 45N	6 50W	29
*Albufera, L.	39 20N	0 20W	29
*Albula, R.	46 40N	9 35E	23
*Albuquerque	35 12N	106 31W	11
Albury	36 0S	146 50E	39
*Alcala (de Henares)	40 29N	3 23W	29
Alcamo	37 58N	12 57E	30
*Alcantara	39 44N	6 53W	29
Alcaraz, Sa. de	38 40N	2 35W	29
Alcester	52 13N	1 52W	20
Alcoy	38 44N	0 28W	29
Alcudia	39 51N	3 12E	29
*Aldabra, I.	9 30S	46 30E	40
*Aldan, R.	58 30N	130 0E	34
Aldborough (Yorks.)	54 4N	1 24W	20
Aldeburgh or Aldborough (Suff.)	52 9N	1 36E	20
*Alderney, I.	49 42N	2 12W	25
*Aldershot	51 14N	0 45W	20
*Alemtejo	38 20N	7 40W	29
*Alençon	48 28N	0 8E	25
*Aleppo	36 10N	37 0E	31
*Alessandria	44 54N	8 39E	30
*Aletsch Gl.	46 26N	8 0E	23
*Aleutian Is.	53 0N	168 0W	9
*Alexandretta	36 35N	36 9E	31
*Alexandria, Eg.	31 11N	29 51E	40
Alexandria, Sc.	55 59N	4 34W	21
Alexandria, U.S. (Va.)	38 48N	77 4W	13
Alexandrina, L.	35 25S	139 15E	39
Alexandrovsk	47 44N	35 16E	31
Alexinatz	43 27N	21 40E	31
Alfold	46 30N	20 0E	19
Alfred, Port	33 36S	26 54E	40
Alfreton	53 7N	1 24W	20
*Algarve, Prov.	37 15N	8 0W	29
Algeciras	36 7N	5 28W	29
*Algeria, *Ins.*	33 0N	4 0E	40
*Algerian Tel.	36 30N	4 0E	40
Algezira (= El Jezireh)	36 0N	42 0E	34
Alghero	40 33N	8 19E	30
*Algiers	36 45N	3 2E	40
*Algoa, B.	33 50S	25 50E	40
Alhama, Sa. de	37 5N	4 10W	29
*Alicante	38 20N	0 26W	29
Aligarh	27 55N	78 6E	35
Ali Musjid, F.	34 1N	71 15E	35
*Aliwal, India	30 59N	75 30E	35
Aliwal North	30 43S	26 44E	40
Aliwal S., Div.	34 7S	22 7E	40
*Alkmaar	52 37N	4 44E	24
*Allahábád	25 26N	81 50E	35
Allan, R.	56 9N	3 55W	21
Allanmyo	19 22N	95 17E	36
*Alle, R.	54 20N	20 34E	26
*Alleghany, Ms.	38 0N	80 0W	13
*Allegheny (or Alleghany)	40 32N	80 0W	13
*Allegheny, R.	41 30N	79 30W	13
*Allen, Bog of	53 18N	7 5W	22
*Allen, L.	54 8N	8 3W	22
Allendale	54 54N	2 15W	20
Allentown (Penn.)	40 37N	75 26W	13
*Aller, R. (⚓ Celle)	52 43N	9 45E	26
Alliance (O.)	40 56N	81 5W	13
Allier, Dep.	46 25N	3 0E	25
*Allier, R.	46 45N	3 5E	25
*Alligator Swamp, N.C.	35 40N	76 0W	11
*Alloa	56 7N	3 47W	21

Name	Lat.	Long.	No of Map
Allonby	54 46N	3 24W	20
Allora	28 0S	152 0E	39
*All Saints (= Todos Santos), B.	13 0S	38 32W	18
Alma, R.	44 52N	33 50E	31
*Almaden	38 48N	4 50W	29
*Almaden, New	37 7N	121 47W	11
Almagro	38 55N	3 38W	29
Almeida	40 41N	6 51W	29
Almelo	52 22N	6 38E	24
*Almeria	36 51N	2 33W	29
*Almond, R.	56 28N	3 50W	21
Almond, R.	55 58N	3 18W	21
Almora	29 35N	79 41E	35
Alne, R. (Alnwick)	55 24N	1 37W	20
Alnmouth	55 24N	1 37W	20
*Alnwick (Alne R.)	55 25N	1 43W	20
*Alost	50 56N	4 2E	24
*Alpena (Mich.)	45 4N	83 27W	13
Alpes-Basses, Dep.	44 5N	6 5E	25
Alpes-Hautes, Dep.	44 40N	6 20E	25
Alpes-Maritimes, Dep.	43 55N	7 5E	25
Alpheus (Rufia), R.	38 37N	21 28E	31
*Alps	44 7N	5 16E	19
*Alps, Central	46 30N	9 0E	19
*Bernese	46 25N	7 40E	23
*Lepontine	46 30N	8 35E	23
*Pennine	46 4N	7 30E	23
*Alps, Eastern—			
*Carnian	46 38N	13 0E	27
*Dinaric	44 0N	16 30E	27
*Julian	46 20N	13 45E	27
Noric	47 7N	12 14E / 13 20E	27
*Rhætian	46 20N	9 47E	23
*Styrian	47 12N	15 0E	27
*Alps, Transylvanian	45 30N	24 30E	27
*Alps, Western	44 45N	6 40E	19
Cottian	44 40N / 45 17N	7 0E	25
Graian	45 17N / 45 51N	6 53E	25
*Maritime	44 8N	8 0E	30
*Alpujarras, Las	36 55N	3 15W	29
Alresford	51 6N	1 10W	20
*Alsace-Lorraine, Prov.	48 30N	7 20E	26
*Alsen, I.	55 0N	9 55E	26
*Alsh, Loch	57 16N	5 37W	21
Alstahoug	65 45N	12 32E	31
*Alt, R.	44 30N	24 20E	27
*Altai Ms. (11,000 Byelukha)	48 0N	87 0E	34
Altamura	40 49N	16 32E	30
*Altdorf	46 53N	8 38E	23
Altena	51 18N	7 41E	26
*Altenburg	50 58N	12 28E	26
Altengaard	69 55N	23 27E	31
*Altmühl, R.	48 52N	11 20E	26
Alton, Eng.	51 9N	0 58W	20
Alton, U.S.	38 55N	90 12W	13
*Altona	53 32N	9 56E	26
*Altoona	40 34N	78 25W	13
*Altorf = Altdorf			
Altringham or Altrincham	53 23N	2 21W	20
Altstrelitz	53 20N	13 6E	26
*Altyn-tagh, Ms.	38 40N	90 0E	31
*Aluta, R. = Alt			27
Alvie	57 9N	3 52W	21
Alwar, T. and St.	27 34N	76 34E	35
Alyth	56 37N	3 13W	21
*Amadeus, L.	24 49S	130 0E	39
*Amager, I.	55 36N	12 37E	28
Amakusa, I.	32 24N	130 5E	37
*Amalfi	40 38N	14 36E	30
Amarapura	21 55N	96 7E	36
Amasia	40 39N	35 48E	31
Amatonga Land	27 0S	32 30E	40
*Amazon, R.	3 15S	50 0W	18
Amazonas, Prov., Braz.	6 0S	65 0W	18
Amazonas, Prov., Venez.	4 0N	67 0W	18
*Ambala (*H.* = Umballa)	30 21N	76 52E	35
*Amber, C.	11 57S	49 19E	40
Ambleside	54 26N	2 57W	20
Ambleteuse	50 48N	1 36E	25
Amboina	3 36S	128 12E	39
*Ambriz	7 25S	13 2E	40
Ambrizette (*cf.* Portug. W. Af.)	7 14S	12 45E	40

Name	Lat.	Long.	No of Map
*Ambrose Is.	26 30S	80 0W	18
*Ameland, I.	53 27N	5 45E	24
*Ameralik Fiord	64 0N	51 30W	10
Amersfoort	52 9N	5 23E	24
Amersham	51 40N	0 38W	20
Amesbury	51 11N	1 46W	20
Amhara, State	11 30N	37 40E	40
Amherst, Aust.	37 8S	143 43E	39
Amherst, Bur.	16 2N	97 33E	36
Amherst, Can.	45 47N	64 17W	10
Amherst, U.S.	42 52N	71 39W	13
*Amiati, M.	42 55N	11 40E	30
*Amiens	49 53N	2 20E	25
*Amirante Is.	6 0S	53 0E	40
Amlwch	53 25N	4 21W	20
Ammergau, Ober	47 35N	11 4E	26
Amorgo, I.	36 50N	25 55E	31
*Amoy	24 28N	118 8E	36
*Am Platz	46 48N	9 50E	23
Amposta (*head of* canal, Ebro delta)	40 43N	0 33E	29
Ampthill	52 2N	0 29W	20
*Amraoti	21 0N	77 49E	35
*Amritsar	31 38N	74 52E	35
*Amstel, R.	52 16N	4 53E	24
*Amsterdam	52 22N	4 53E	24
Amsterdam, I.	37 50S	77 31E	3
Amsterdam, New, *Ins.* Gui.	6 15N	57 21W	18
Amsterdam, U.S.	42 58N	74 10W	13
*Amu (Daria)	41 0N	62 0E	34
Amur, Gov.	51 0N	130 0E	34
*Amur, R.	53 19N	141 35E	34
Anadoli = *Anatolia	38 0N	32 0E	31
Anadyr, R.	64 25N	177 0E	34
Anagni	41 45N	13 10E	30
Anahuac Plateau	19 0N	98 0W	12
*Anam = Annam			36
Anamalai Ms. (Travancore, 8,850 Anamudi)	10 35N	76 59E	35
ANATHOTH	31 49N	35 17E	31
*Anatolia	38 0N	32 0E	31
*Ancona	43 35N	13 30E	30
Ancrum	55 31N	2 36W	21
Ancud	41 52S	73 52W	18
*Andalusia	37 30N	4 30W	29
*Andaman Is.	12 0N	92 35E	35
*Anderson	40 7N	85 43W	13
Andersson Vley	22 15S	23 45E	40
*Andes, Ms.	30 0S	70 0W	18
Andkhui	36 55N	65 10E	34
*Andorra	42 31N	1 30E	25
Andover, Eng.	51 13N	1 28W	20
*Andros, I., Bahamas	24 0N	78 0W	12
Andros, I., Gr.	37 50N	24 50E	31
*Androscoggin, R.	44 20N	70 40W	13
Anegada, I.	18 45N	64 20W	9
*Angerman, R.	63 20N	17 8E	28
*Angers	47 27N	0 34W	25
*Angkor Tom	13 22N	103 50E	36
*Anglesey (or Anglesea)	53 15N	4 20W	29
*Angola	8 30S	15 0E	40
*Angora (Engari Su R., *trib.* Sakaria)	39 56N	32 45E	31
Angostura (or Ciudad Bolivar)	8 8N	63 57W	18
*Angoulême	45 41N	0 10E	25
*Angoumois	45 45N	0 20E	25
*Angra Pequeña	26 40S	15 0E	40
Anguilla, I.	18 13N	63 4W	9
*Angus (= Forfar), Co.	56 45N	2 55W	21
*Anhalt, Duchy	51 45N	12 0E	26
*Anholt, I.	56 44N	11 37E	28
Anjer	6 3S	105 55E	3
*Anjou	47 20N	0 30W	25
Anklam, or Anclam	53 53N	13 41E	26
*Ankobar	9 30N	39 56E	40
Ann, C.	42 38N	70 34W	13
Annaberg	50 35N	13 1E	26
*Annam	13 30N	109 0E	36
*Annan	54 59N	3 15W	21
*Annan, R.	55 10N	3 25W	21
Annandale, Dis.	55 10N	3 25W	21
*Annapolis, Md.	38 58N	76 29W	13
*Annapolis Val., *Ins.*, N.S.	44 52N	65 15W	9
*Ann Arbor	42 17N	83 42W	13
Annecy	45 54N	6 7E	25
*Annobon, I.	1 30S	5 40E	40
Annonay	45 14N	4 43E	25
Ansbach	49 18N	10 33E	26
Anstruther	56 14N	2 41W	21

For additions to Index see page 32.

Places distinguished by an asterisk (*) are marked on the Maps: the others not.

Name	Lat.	Long.	No of Map
*Antakieh	36 10N	36 0E	31
*Antananarivo	18 53s	47 30E	40
*Antarctic Ocean			2
Antibes	43 35N	7 7E	25
*Anticosti, I.	49 30N	63 0W	10
Antigua, I.	17 0N	61 45W	9
Anti-Lebanon	33 47N	36 10E	31
*Antilles, Great	18 30N	70 0W	9
*Antilles, Lesser	14 0N	65 0W	9
*Antioch	36 10N	36 0E	31
Antioquia	6 37N	76 8W	18
Antiparos, I.	37 0N	25 3E	31
ANTIPATRIS	32 6N	34 56E	31
Antipodes Is.	49 30s	178 30E	3
Antisana, M., Ec.	0 40s	78 18W	18
*Anti-Taurus Ms.	38 45N	36 30E	31
Antivari	42 8N	19 7E	31
*Antombuk (=Diego Suarez), B.	12 12s	49 19E	40
*Anton (=Test), R.	50 54N	1 28W	20
*Antongil, B.	16 0s	50 15E	40
*Antrim, T. and Co.	54 43N	6 13W	22
*Antwerp, T. and Province	51 13N	4 25E	24
Anuradhapura	8 22N	80 22E	35
*Anvers (*Fr.*)=Antwerp			
Anxious, B.	33 23s	134 40E	39
Aomori, B.	41 0N	141 0E	37
Aorangi=*Mt. Cook	43 40s	170 10E	38
*Aosta	45 44N	7 22E	30
Apeldoorn	52 13N	5 57E	24
*Apennines	43 0N	13 0E	30
Apenrade	55 2N	9 25E	26
Apia (Samoa Is.)	13 49s	171 44W	3
*Apo	7 20N	125 20E	36
Apolda	51 3N	11 32E	26
Appalachee, B.	30 0N	84 3W	11
*Appalachian Ms.	38 30N	79 0W	13
*Appalachicola, R.	30 0N	85 0W	11
*Appenzell	47 22N	9 25E	23
Appin	56 34N	5 22W	21
*Appleby	54 34N	2 29W	20
Applecross	57 26N	5 48W	21
Appledore	51 5N	4 12W	20
*Appleton (Wis.)	44 19N	88 22W	13
Aprouague, R. *Ins.* Gui.	4 35N	51 56W	18
*Apsheron, C.	40 15N	50 30E	31
*Apulia, Italy	40 50N	17 0E	30
Apure, R.	7 37N	66 45W	18
Apurimac, R. (*headwater* Ucayali)	8 24s	73 10W	18
Aquila	42 21N	13 24E	30
*Aquileia	45 47N	13 20E	27
AR	31 18N	35 36E	31
*Arabia	23 0N	45 0E	34
Arabian Desert	26 0N	33 0E	34
*Arabian Sea	16 0N	65 0E	34
*Aracau=Arakan (*H.*)			
ARAD	31 18N	35 7E	31
*Arad	46 10N	21 16E	27
*Arafura Sea	10 0s	135 0E	39
*Aragon	41 25N	0 40W	29
*Araguaya, R.	9 0s	50 0W	18
*Arakan	20 38N	93 12E	35
*Arakan Yoma	20 30N	94 0E	36
*Aral Sea	45 0N	60 0E	31
Aran (=*Arran) Is., Irc.	53 9N	9 51W	22
Aran, Val d'	42 40N	0 50E	29
*Aranjuez	40 0N	3 35W	29
Arapiles	40 56N	5 37W	29
Ararat, Aust.	37 15s	142 57E	39
*Ararat, M., Tur.	39 45N	44 20E	31
*Aras, R.	39 10N	47 0E	31
Araucania	38 30s	72 25W	18
*Aravali (Aravalli, *H.*) Hills	25 30N	73 30E	35
Arawan	19 32N	4 4W	40
ARAXES=Aras R.			
Arber, M. (4,800)	49 6N	13 10E	26
*Arbroath	56 33N	2 35W	21
*Arcachon, Basin of	44 40N	1 8W	25
*Archangel	64 32N	40 45E	31
*Archipelago	38 0N	26 0E	19
Arcis (☉Aube)	48 33N	4 7E	25
*Arcot	12 55N	79 24E	35
*Arctic Ocean			2
Ardahan	41 8N	42 47E	31
Ardchattan	56 28N	5 11W	21
Ardebil	38 12N	48 19E	34
Ardeche, Dep.	44 50N	4 30E	25
Ardeche, R.	44 16N	4 37E	25
Ardennes, Dep.	49 40N	4 40E	25
*Ardennes, For.	50 0N	5 0E	24
Ardilan, Prov.	35 0N	46 30E	31
Ardmore	51 57N	7 44W	22
*Ardnamurchan Pt.	56 44N	6 15W	21
Ardoch	56 17N	3 52W	21
Ardrishaig	56 1N	5 27W	21
*Ardrossan	55 38N	4 50W	21
Arecife	28 57N	13 32W	40
*Arendal=Arndal			
*Arenitas	8 35N	83 20W	12
*Arequipa	16 23s	71 30W	18
*Arezzo	43 27N	11 53E	30
Argèles	43 0N	0 5W	25
*Argentaro, M.	42 25N	11 10E	30
*Argenteuil, *Ins.*			25
*Argentine Rep.	36 0s	65 0W	18
Arghandab, R.	32 0N	66 0E	34
Argiro Kastro	40 13N	20 13E	31
ARGOB	33 0N	36 25E	31
Argolis	37 45N	22 45E	31
*Argonnes, For.	49 0N	5 0E	25
Argos	37 36N	22 43E	31
Argostoli	38 11N	20 29E	31
*Argun, R.	52 0N	120 0E	34
*Argyll, Co.	56 20N	5 15W	21
Arica	18 28s	70 23W	18
Ariège, Dep.	42 50N	1 30E	25
*Ariège, R.	43 10N	1 40E	25
Arish, El.	35 12N	6 9W	40
*Arizona	34 30N	111 30W	11
*Arkaig, Loch	56 58N	5 10W	21
*Arkansas	35 0N	92 30W	11
*Arkansas, R.	35 30N	95 0W	11
*Arklow	52 47N	6 10W	22
Arlanzon, R. (Burgos)	42 3N	4 12W	29
*Arlberg	47 10N	10 5E	27
*Arles	43 40N	4 40E	25
Arlon	49 41N	5 48E	24
Armadale	55 53N	3 42W	21
*Armagh, T. and Co.	54 21N	6 38W	22
*Armançon, R.	47 57N	4 0E	25
*Armenia	39 35N	41 0E	31
Armidale	30 32s	151 35E	39
*Arndal	58 27N	8 50E	28
*Arnhem	51 58N	5 56E	24
*Arnhem Land	13 0s	133 0E	39
*Arno, R., Italy	43 44N	11 0E	30
ARNON, R.	31 25N	35 40E	31
Arnsberg	51 24N	8 6E	26
AROER (JUDAH)	31 9N	34 58E	31
AROER (REUBEN)	31 25N	35 44E	31
Arolsen	51 22N	9 1E	26
Arpino	41 39N	13 37E	30
Arques, R. (Dieppe)	49 56N	1 3E	25
*Arró, L.	54 52N	10 22E	28
*Arroo=Aru Is.			39
Arrow, L.	50 0N	118 10W	10
Arta, G.	39 0N	21 0E	31
Arta, R.	39 20N	21 5E	31
Arthur, Port, Tas.	43 9s	147 50E	39
*Artois	50 30N	2 20E	25
*Aru Is.	6 30s	134 30E	39
*Aruba, I. (=Oruba)	12 30N	70 0W	18
*Arun, R.	51 0N	0 30W	20
*Arundel	50 50N	0 35W	20
*Aruwimi, R.	0 54N	23 28E	40
*Arve, R.	46 5N	6 25E	23
Asama, M. (8,500)	36 25N	138 32E	37
*Asben	18 0s	8 50E	40
ASCALON	31 39N	34 32E	31
*Ascension, B.	19 40N	87 30W	12
*Ascension, I.	7 57s	14 21W	40
ASCENT OF AKRABBIM	31 0N	35 20E	34
Aschaffenburg	49 58N	9 8E	26
Aschersleben	51 47N	11 27E	26
Ascoli	42 51N	13 35E	30
Ascot Heath	51 25N	0 41W	20
*Ashanti	6 30N	2 0W	40
*Ashburton, R.	23 0s	116 30E	39
Ashby-de-la-Zouch (Ilborough)	52 45N	1 28W	20
ASHDOD	31 46N	34 38E	31
ASHER, Tribe	32 20N	35 40E	31
Ashford	51 8N	0 52E	20
Ashland (Penn.)	40 49N	76 21W	13
Ashtabula (O.)	41 51N	80 47W	13
ASHTAROTH	32 47N	35 59E	31
*Ashton (under-Lyne)	53 29N	2 7W	20
*Asia Minor	38 25N	33 30E	31
*Asinara, I.	41 5N	8 15E	30
Askabad	37 48N	58 25E	34
*Asnières, *Ins.*			25
*Asparn, *Ins.*			27
Aspatria	54 46N	3 17W	20
*Aspinwall, *Ins.*	Panama		18
Aspropotamo, R.	38 40N	21 20E	31
*Assab	12 58N	42 35E	34
*Assam	26 20N	93 0E	35
*Assaye	20 18N	75 50E	35
Assen	52 59N	6 31E	24
Assens	55 16N	9 53E	28
*Assini, R.	5 8N	3 23W	40
*Assiniboine, R, (☉ Fort Ellice)	49 50N	100 0W	10
Assisi	43 4N	12 36E	30
*Assuan	24 5N	32 54E	40
*Assynt, Loch	58 10N	5 0W	21
Asterabad	36 52N	54 30E	34
Asti	44 54N	8 13E	30
Astou Manor (*suburb of* Birmingham)	52 30N	1 54W	20
Astorga	42 25N	6 5W	29
Astoria, O.	46 11N	123 51W	11
Astrabad=Asterabad			34
*Astrakhan	46 20N	48 4E	31
*Asturian and Cantabrian Ms.	43 10N	5 0E	29
*Asturias	43 18N	6 0W	37
*Asuncion	25 21s	57 37W	18
*Aswanipi, L.	52 0N	65 30W	10
*Atacama Des.	24 0s	70 0W	18
*Atbara, R.	16 0N	35 40E	40
*Atchafalaya Bayou	30 30N	91 35W	11
*Atchison	39 35N	95 11W	13
Ath	50 37N	3 46E	24
*Athabasca, Dis.	57 0N	115 0W	10
*Athabasca, L.	59 0N	110 0W	10
*Athabasca, R.	54 10N	115 0W	10
Athelstaueford	55 58N	2 44W	21
Atheny	53 18N	8 45W	22
*Athens, Greece	37 58N	23 43E	19
Athens, U.S.	33 55N	83 21W	11
*Athlone	53 25N	7 56W	22
Atbole, Dis.	56 50N	4 0W	21
Athos, M.	40 9N	24 20E	31
*Athy	52 59N	6 59W	22
*Atlanta	33 50N	84 26W	11
*Atlantic City	39 24N	74 26W	13
*Atlantic Ocean			2
*Atlas Ms., Great	34 0N	3 0E	40
*Atlas Ms., High	32 0N	5 0W	40
*Atlas Ms., Little	35 20N	1 0E	40
*Atrek, R.	37 40N	55 0E	34
Attica	38 15N	23 30E	31
Attock	33 50N	72 15E	35
Aube, Dep.	48 20N	4 15E	25
*Aube, R. (☉ Aveis)	48 34N	4 20E	25
Auburn (Me.)	44 7N	70 14W	13
*Auburn (N.Y.)	42 55N	76 40W	13
Auchinleck	55 28N	4 21W	21
Auchterarder	56 18N	3 42W	21
Auchtermuchty	56 17N	3 14W	21
*Auckland Is.	50 35s	166 10E	3
*Auckland, T. and Province	36 55s	174 42E	38
Aude, Dep.	43 5N	2 30E	25
*Aude, R.	43 14N	3 12E	25
*Aughrim	53 18N	8 18W	22
*Augsburg	48 21N	10 55E	26
*Augusta (Ga.)	33 30N	81 51W	11
*Augusta (Me.)	44 21N	69 45W	13
Aujila, Oasis	29 5N	21 9E	40
Auldearn	57 34N	3 48W	21
*Aullagas, L.	18 45s	67 15W	18
*Aunis	46 0N	0 55W	25
*Aurangabad	19 52N	75 20E	35
*Aures, *Ins.* Alg. (7,650 Sheliya)	35 20N	7 30E	40
Aurillac	44 55N	2 26E	25
Aurora	41 45N	88 18W	13
Aussig	50 38N	14 3E	27
*Austerlitz	49 9N	16 50E	27
*Austin	30 25N	97 35W	11
*Austin, L.	27 30s	118 0E	39
*Australia, S.	28 0s	135 0E	39
*Australia, W.	27 0s	122 0E	39
Australian Alps	37 0s	148 0E	39
*Australian Bight, The Great	34 0s	130 0E	39
*Austria, Lower	48 30N	16 0E	27
*Austria, Upper	48 10N	13 45E	27
*Autun	46 58N	4 19E	25
*Auvergne	45 30N	3 0E	25
*Auvergne, Ms.	45 30N	2 40E	25
Auxerre	47 49N	3 34E	25
Auxonne	47 13N	5 23E	25
*Ava	21 52N	96 5E	36
*Avebury	51 25N	1 51W	20
Avellino	40 55N	14 47E	30
*Averno, L., *Ins.*	Naples		30
Aves Is.	12 0N	67 35W	18
Aveyron, Dep.	44 20N	2 35E	25
Aveyron, R.	44 7N	1 14E	25
Aviemore	57 12N	3 50W	21
*Avignon	43 57N	4 50E	25
Avila	40 40N	4 16W	29
Avlona	40 27N	19 26E	31
*Avoca	52 48N	6 9W	22
*Avon, R.	50 50N	1 48W	20
*Avon, R. (Lower)	51 25N	2 30W	20
*Avon, R. (Upper)	52 10N	1 50W	20
*Avonmore, R.	52 55N	6 15W	22
Avranches	48 40N	1 22W	25
*Awe, Loch	56 20N	5 15W	21
*Axe, R.	51 15N	2 50W	20
Axholme, I. of	53 32N	0 50W	20
Axminster	50 46N	2 59W	20
Axum	14 7N	38 44E	40
Ayasoluk	37 55N	27 22E	31
*Aylesbury	51 48N	0 48W	20
Aylsham	52 48N	1 16E	20
*Ayr, T., R., and Co.	55 28N	4 38W	21
*Ayre, Point of	54 25N	4 22W	20
Ayton	55 52N	2 7W	21
*Ayuthia	14 28N	100 36E	36
Azerbaijan	37 35N	47 0E	34
*Azir	19 30N	42 30E	34
*Azof, Sea of	46 0N	36 30E	31
*Azores, Is.	37 44N	25 40W	40
Baalbec	34 0N	36 10E	31
*Bab el Mandeb, Str. of	12 35N	43 18E	34
BABYLON	32 40N	44 30E	34
*Bacchiglione, R., *Ins.*	Venice		30
Bachian I.	0 30s	127 30E	34
*Back, or Gt. Fish, R.	65 10N	105 0W	10
Bac-ninh	21 10N	106 5E	36
Bacup	53 42N	2 12W	20
Badagry	6 24N	2 53E	40
*Badajoz	38 57N	6 54W	29
*Badakshan, *Ins.*	36 40N	70 20E	34
Badan, L.	58 17N	4 8W	21
*Baden, A.-H., *Ins.*			27
*Baden, Ger., T. and Gd. D.	48 46N	8 15E	26
Baden, Switz.	47 28N	8 18E	23
Badenoch, Dis.	56 57N	4 15W	21
*Bad Gasteiu	47 8N	13 8E	27
Badghiz	36 0N	62 0E	34
*Bad Lands, U.S.	45 0N	106 0W	11
*Baffin B.	75 0N	65 0W	10
*Baffin Land	66 0N	70 0W	9
*Bagamoyo	6 28s	38 50E	40
*Bagdad	33 21N	44 32E	34
*Bagirmi	11 0N	17 30E	40
*Bagneres de Bigorre	43 3N	0 8E	25
Bagneres de Luchon	42 46N	0 34E	25
Bagshot	51 22N	0 42W	20
*Bahamas, Is.	25 0N	77 0W	11
*Bahawalpur	29 0N	72 0E	35
*Bahia	13 0s	38 30W	18
*Bahia Blanca	38 30s	62 0W	18
Bahreiu, I.	26 0N	50 30E	34
Bahr-el-Abiad=	*White Nile		40
Bahr-el-Azrek=	*Blue Nile		40
*Bahr-el-Ghazal (*trib. of* White Nile)	9 30N	30 0E	40
*Bahr-el-Ghazal (*outlet of* L. Chad)	14 0N	17 0E	40
Bahret-el-Atcibeh	33 30N	36 37E	31
Bahr Yusuf	28 0N	30 40E	40
*BAIÆ, *Ins.*	Naples		30
*Baikal, L.	53 0N	108 0E	34
*Bailen=Baylen			
Baillieston	55 53N	4 8W	21
*Baireuth	49 55N	11 32E	26
Bakarganj (*H.*=Backergunge), Dis.	22 40N	90 10E	35
*Bakchisserai	44 50N	34 10E	31
*Baker City	44 49N	117 50W	11
*Baker, M.	48 50N	122 3W	11
*Bakonyer Wald	47 15N	17 40E	27
*Baku	40 23N	49 53E	31
*Bala, L.	52 53N	3 37W	20
Balaguer, Fort	40 58N	0 55E	29

For additions to Index see page 32.

Places distinguished by an asterisk (*) are marked on the Maps: the others not.

Name	Lat.	Long.	No. of Map
*Balaklava	44 27N	33 50E	31
Bala Murghab	35 35N	63 7E	34
*Balaton, L.	46 50N	17 30E	27
Balbriggan	53 36N	6 10W	22
*Bâle (*Fr.* = Basel, *Ger.*)	47 33N	7 31E	23
*Balearic Is.	39 30N	3 0E	29
Baleruo	55 53N	3 20W	21
Balfrush	36 28N	52 30E	34
*Bali (10,500 Agong)	8 30S	115 0E	39
*Balize = Belize			
Balkan Ms. (7,770 Yumr)	42 45N	25 0E	31
*Balkh	36 45N	66 48E	35
*Balkhash, L.	46 30N	75 30E	34
Ballachulish	56 38N	5 11W	21
Ballantrae	55 6N	5 0W	21
Ballarat	37 30S	143 42E	39
*Ballater	57 3N	3 3W	21
Ballina, Aust.	28 50S	153 30E	39
*Ballina, Ire.	54 6N	9 9W	22
Ballinasloe	53 19N	8 14W	22
Ballinrobe	53 38N	9 13W	22
*BallinskelligsB.	51 48N	10 14W	22
Balloch (Loch Lomond)	56 0N	4 34W	21
Ballon d'Alsace (4,700)	47 50N	6 50E	25
Ballycastle	55 12N	6 15W	22
Ballyconnell	54 7N	7 34W	22
Ballymena	54 52N	6 18W	22
*Ballyshannon	54 30N	8 11W	22
*Balmoral	57 2N	3 12W	21
Balquhidder	56 21N	4 20W	21
*Baltic Sea	55 0N	20 0E	19
Baltimore, Ire.	51 29N	9 22W	22
*Baltimore, U.S.	39 20N	76 37W	13
Baltinglass	52 57N	6 43W	22
*Baluchistan	27 30N	65 0E	34
Bamangwato	23 30S	26 15E	40
*Bamburra	13 0N	7 0W	40
*Bamberg	49 53N	10 52E	26
*Bamburgh	55 36N	1 43W	20
Bamian Pass	34 38N	68 0E	35
*Bampton	50 59N	3 30W	20
*Banana (*mouth of Congo, r. bk.*)	6 2S	12 20E	40
*Banat	45 25N	21 0E	27
Banbridge	54 21N	6 17W	20
*Banbury	52 4N	1 20W	20
Banca, I. = Banka			34
*Banda Sea	6 0S	128 0E	39
*Banda Oriental, now Uruguay			18
Bandaisan	37 41N	139 55E	37
Bandawe (*W. shore* L. Nyassa)	11 56S	34 5E	40
*Bandon	51 43N	8 41W	22
*Bandon, R.	51 43N	8 50W	22
Banff, Can. (Alberta)	51 10N	115 46W	10
*Banff, T. and Co., Sc.	57 40N	2 31W	21
*Bangalore	12 59N	77 35E	35
*Bangkok	13 50N	100 40E	36
*Bangor, Ire.	54 39N	5 40W	22
*Bangor, U.S.	44 50N	68 46W	13
*Bangor, Wales	53 13N	4 8W	20
*Bangweolo, L.	11 30S	29 30E	40
Banialuka = Banyaluka			27
Banias	33 15N	35 41E	31
Banjermassin	3 30S	114 28E	34
Banka, I.	2 0S	106 0E	34
*Bankok = Bangkok			36
*Banks, Is.	14 0S	167 30E	39
*Banks Land	73 0N	120 0W	10
*Banks Pen.	43 46S	172 50E	38
*Banks Str.	71 30N	115 0W	10
*Bann, R.	55 0N	6 35W	22
*Bannockburn	56 6N	3 54W	21
Bantam	6 1S	106 8E	3
*Bantry	51 41N	9 27W	22
*Bantry, B.	51 40N	9 45W	22
Banyaluka	44 41N	17 11E	27
Barada, R.	33 30N	36 30E	31
Baramula (*gorge on* Jhelum)	34 10N	74 30E	35
*Baranof, I.	57 0N	135 0W	10
*Barbados, I.	13 10N	59 30W	9
Barberton	25 55S	31 10E	40
Barbuda, I.	17 33N	61 43W	9
*Barcelona	41 22N	2 8E	29
Barcelonnette	44 24N	6 39E	25
*Barclay Sound	49 0N	125 0W	10
*Barcoo, R.	27 30S	140 0E	39
*Bardsey, I.	52 45N	4 47W	20
Bardwan	23 14N	87 53E	35
Barèges	42 54N	0 4E	25
*Bareilly	28 22N	79 20E	35
*Barfleur, Pte de	49 44N	1 15W	25
Barfrush = Balfrush			34
Barhampur = Berhampur (*H.*)			35
*Bari	41 7N	16 55E	30
*Bari Doab Canal	31 20N	74 30E	35
Barilloche P. (Andes)	41 37S	71 48W	18
*Baringo, L.	1 0N	35 40E	40
*Barka	31 30N	22 0E	40
Barking	51 32N	0 5E	20
Barkly West (Vaal R., Kimberley)	28 30S	24 37E	40
*Bar-le-Duc	48 46N	5 7E	25
Barletta	41 19N	16 17E	30
*Barmen	51 17N	7 11E	26
Barmouth	52 44N	4 3W	20
Barnard Castle	54 33N	1 55W	20
*Barnaul	53 5N	83 22E	34
*Barnet	51 39N	0 11W	20
*Barnsley	53 33N	1 28W	20
*Barnstaple	51 5N	4 3W	20
*Barnstaple Bay	51 5N	4 20W	20
*Baroda	22 18N	73 16E	35
BarotseCountry	14 0S	24 40E	40
Barquisimeto	9 57N	69 16W	18
*Barra Head	56 48N	7 36W	21
*Barra, I.	57 0N	7 29W	21
Barrackpur	22 45N	88 23E	35
Barranquilla	10 57N	74 45W	18
Barrhead	55 48N	4 24W	21
Barrie, Ont.	44 24N	79 41W	13
*Barrow	54 7N	3 13W	20
*Barrow, Pt.	71 23N	156 22W	10
*Barrow, R.	53 0N	7 0W	22
*Barrow Str.	74 0N	90 0W	10
Bar-sur-Aube	48 14N	4 40E	25
*Barwan, R.	30 0S	148 0E	39
*Basel (*Ger.* = Bâle, *Fr.*)	47 33N	7 31E	23
BASHAN	32 58N	36 50E	31
BASHAN, HILL OF	32 45N	36 40E	31
*Basilicata	40 30N	16 15E	30
*Basingstoke	51 15N	1 5W	20
*Basle = Basel or Bâle			23
*Basque Provs.	43 0N	2 35W	29
*Basra	30 30N	47 50E	34
*Bass Rock	56 4N	2 38W	21
*Bass Str.	39 30S	146 0E	39
Bassano	45 46N	11 43E	30
*Bassein (Basein R.)	16 46N	94 48E	36
Basse-Terre (Guad. I.)	16 0N	61 45W	9
Basseterre (St. ChristopherI.)	17 20N	62 45W	9
*Bassorah = Basra			
*Bastar	19 0N	81 0E	35
*Bastia	42 40N	9 27E	30
Basuto Land	29 40S	28 0E	40
*Batang	29 54N	99 40E	36
Batavia, Java	6 10S	106 48E	3
Batavia, U.S.	43 1N	78 13W	13
Batchian I. = Bachian			34
*Bath, Eng.	51 23N	2 22W	20
Bath, U.S.	43 55N	69 51W	13
Bathurst, Aust.	33 22S	149 45E	39
*Bathurst, W. Af.	13 28N	16 35W	40
*Bathurst, C.	70 36N	127 35W	10
*Bathurst, I.	75 30N	100 0W	10
Batley (2 *m. N.* Dewsbury)	53 44N	1 38W	20
*Baton Rouge	30 32N	91 7W	11
*Battle	50 54N	0 30E	20
*Battle, R.	52 30N	111 0W	10
*Battle Creek	42 20N	85 11W	13
*Battleford	52 46N	108 20W	10
*Batum	41 45N	41 45E	31
*Baold, C.	51 20N	55 30W	10
*Bautzen	51 11N	14 26E	26
*Bavaria, Kingdom	49 0N	12 0E	26
Bayazid	39 28N	44 8E	31
*Bay City	43 36N	83 51W	13
Bay City, West	43 36N	83 52W	13
*Bayeux	49 16N	0 42W	25
*Baylen	38 8N	3 45W	29
*Bay of Islands	35 10S	174 15E	38
*Bayonne, Fr.	43 29N	1 30W	25
Bayonne, U.S.	40 40N	74 7W	13
Bayuda Steppe	17 0N	32 0E	40
*Beachy Head	50 44N	0 14E	20
Beaconsfield	41 14S	146 45E	39
Beaminster	50 48N	2 45W	20
*Bear I.	74 30N	19 0E	19
*Bear L., Great	66 0N	120 0W	10
*Bear, R.	42 0N	111 55W	11
*Bearn, Prov.	43 12N	0 30W	25
*Beas, R.	31 30N	75 12E	35
Beattock	55 17N	3 29W	21
Beaucaire	43 50N	4 38E	25
Beaufort, U.S.	34 42N	76 41W	11
Beaufort West	32 21S	22 38E	40
Beaugency	47 47N	1 37E	25
*Beauharnois Canal	45 19N	74 0W	13
Beaujolais, Dis.	46 1N	4 10E	25
Beauly	57 30N	4 27W	21
*Beauly, Loch	57 28N	4 10W	21
*Beaumaris (*at head of* L. Beauly)	53 15N	4 7W	20
Beaune (20 *m. N. by W.* sur-Saône)	Châlon- 47 1N	4 51E	25
Beaupreau	47 12N	0 59W	25
Beaurepaire	45 19N	5 4E	25
*Beauvais	49 26N	2 10E	26
Beaver Falls	40 45N	80 19W	13
Beaver Hills	53 25N	113 0W	10
*Beaver, R.	54 25N	108 30W	10
Beccles	52 27N	1 34E	20
*Bechuana Land	27 0S	23 0E	40
Beddgelert	53 1N	4 5W	20
*Bedford, T. & Co.	52 8N	0 28W	20
*Bedford, New	41 38N	70 55W	13
Bedford Level	52 21N	0 15E	20
Bedminster	51 26N	2 36W	20
Beechworth	36 15S	146 35E	39
Beerenberg, M. (8,350)	71 4N	8 8W	19
BEERSHEBA	31 15N	34 46E	31
*Behar	25 13N	85 28E	35
Beira, Af.	19 51S	34 51E	40
*Beira, Portl.	40 30N	8 0W	29
*Beirut	33 54N	35 29E	31
Beitb	55 46N	4 37W	21
Belem (*sub.* Lisbon)	38 41N	9 14W	29
Belfast, Aust.	38 21S	142 8E	39
*Belfast, Ire.	54 36N	5 56W	22
*Belfast, U.S.	44 25N	69 1W	13
*Belfast Lough	54 42N	5 48W	22
*Belfort	47 38N	6 52E	25
Belgard	54 0N	16 2E	26
Belgaum	15 52N	74 34E	35
*Belgrade	44 47N	20 26E	27
*Belize	17 29N	88 20W	12
*Belize, R.	17 20N	88 40W	12
Bellaire	40 3N	80 48W	13
*Bellary	15 8N	76 52E	35
*Belle Ile	47 18N	3 10W	25
*Belle Isle Str.	51 30N	55 30W	10
Bellendeu - Ker Ra. (5,400)	17 20S	145 52E	39
*Belleville (Ill.)	38 32N	89 59W	13
Belleville (Ont.)	44 10N	77 22W	13
Bellingham	55 8N	2 14W	20
*Bellinzona	46 11N	9 3E	23
*Bell Rock	56 26N	2 23W	21
Bellshill	55 50N	4 2W	21
Belluno	46 8N	12 14E	30
Belly, R. (Lethbridge)	49 30N	113 30W	10
Belmullet	54 12N	9 59W	22
Beloit	42 33N	89 3W	13
Belper	53 2N	1 29W	20
*Belt, Great	55 30N	11 0E	28
*Belt, Little	55 0N	10 0E	28
*Belt Mts.	46 40N	111 0W	11
*Beluchistan = Baluchistan			34
Bembe	7 17S	14 42E	40
*Bemini, Str. of	25 0N	80 0W	12
*Benares	25 18N	83 0E	35
*Benbecula	57 26N	7 18W	21
Beucoolen = Benkulen			3
*Ben Cruachan	56 26N	5 4W	21
Ben Dearig, M.	57 49N	4 56W	21
*Bender	46 47N	29 32E	31
Bendigo (now *Sandhurst)	36 40S	144 17E	39
*Benevento	41 7N	14 45E	30
*Bengal, B. of	16 0N	88 0E	35
*Bengal	24 0N	86 0E	35
*Bengazi	32 6N	20 20E	40
*Bengore Hd.	55 15N	6 28W	22
*Benguela	12 33S	13 25E	40
*Beni, R.	12 30S	67 15W	18
*Benin, *Ins.* Slave Coast	6 55N	6 0E	40
*Benin, Bight of	5 0N	4 0E	40
Benisaf, *Ins.* Alg.	35 20N	1 20W	40
Beni Suef	29 5N	31 8E	40
BENJAMIN, Tribe	31 50N	35 15E	31
Benkulen (*W. cst.* Sumatra)	3 47S	102 10E	3
*Ben Lawers, M.	56 32N	4 13W	21
Ben Ledi, M.	56 16N	4 21W	21
*Ben Lomond, M., Sc.	56 11N	4 37W	21
Ben Lomond, M., Tas.	41 38S	147 43E	39
Ben Loy or Lui (8 *m. E. by S.* Ben Cruachan)	56 24N	4 49W	21
*Ben Macdhui	57 4N	3 40W	21
*Ben More, M.	56 25N	6 5W	21
*Beo More, M.	56 23N	4 31W	21
*Beumore (= Fair Head)	55 13N	6 8W	22
*Ben Nevis, M.	56 49N	5 1W	21
Benningtou	42 52N	73 9W	13
*Benue (or Benuwe), R.	8 30N	10 0E	40
*Ben Venue, M.	56 13N	4 30W	21
*Ben Vorlich, M.	56 20N	4 12W	21
Ben Vorlich, M.	56 15N	4 45W	21
*Ben Wyvis, M.	57 41N	4 34W	21
*Berar, Prov.	20 20N	77 0E	35
*Beraun, R.	50 0N	13 45E	27
*Berber	18 0N	34 18E	40
*Berbera	10 22N	45 2E	40
*Berbice, R.	5 10N	58 0W	18
Bercheu	51 11N	4 25E	24
Berdiansk	46 45N	36 51E	31
*Berdichef	49 53N	28 50E	31
Beresina, R. (*r. bk. tr. b.* Dnieper)	52 31N	30 12E	31
*Bergamo	45 40N	9 41E	30
*Bergen	60 24N	5 18E	28
*Bergen - op - Zoom	51 30N	4 18E	24
Bergerac	44 52N	0 28E	25
Berhampur	19 18N	84 51E	35
*Bering Sea	57 0N	180 0	34
*Bering Str.	65 0N	169 0W	34
*Berkeley	37 55N	122 20W	11
Berkeley Canal (Gloucester & Severn)	51 45N	2 26W	20
Berkhampstead	51 45N	0 34W	20
*Berks, Co.	51 30N	1 15W	20
*Berlin, Ger.	52 31N	13 23E	26
Berlin, Ont.	43 28N	80 29W	10
*Bermejo (= Vermejo), R.	25 30S	60 0W	18
*Bermuda	32 19N	64 51W	9
*Bern, T. and Canton	46 57N	7 26E	23
*Bernardino P.	46 30N	9 11E	23
Bernera, I.	57 42N	7 12W	21
*Bernina Pass	46 25N	10 0E	23
*Bernina, Piz	46 22N	9 56E	23
*BEROTHAI	33 54N	35 30E	31
*Berri	46 47N	2 0E	25
Berrima	34 28S	150 23E	39
Bervie	56 51N	2 17W	21
*Berwick	55 45N	2 2W	20
*Berwick, Co.	55 45N	2 30W	21
*Berwick, North	56 3N	2 43W	21
*Besançon	47 17N	6 2E	25
Besika B.	39 56N	26 10E	31
*Bessarabia	47 0N	28 30E	31
BETHABARA	32 32N	35 34E	31
BETHEL	31 56N	35 14E	31
BETHLEHEM	31 43N	35 12E	31
Bethlehem, U.S. (Penn.)	40 38N	75 21W	13
BETHSAIDA	32 55N	35 37E	31
BETH-SHAN	32 30N	35 30E	31
BETH-SHEMESH	31 45N	34 58E	31
Bethulie	30 30S	25 57E	40
Bettws-y-Coed	53 7N	3 48W	20
Beuthen (36 *m. E.N.E.* Ratibor)	50 21N	18 55E	26
*Beveland, N.	51 33N	3 43E	24
*Beveland, S.	51 30N	3 52E	24
Beverley	53 51N	0 26W	20
Beverloo	51 6N	5 14E	24
Beverwyk	52 29N	4 39E	24
Bewdley (*r. bk.* Severn, 3 *m. W. by S.* Kidderminster)	52 22N	2 19W	20
Bexhill	50 51N	0 28E	20
Beypur (*opp.* Calicut)	11 10N	75 51E	35
*Beyrout = Beirut			31
*Béziers (Orb R.)	43 20N	3 12E	25
*Bhágalpur	25 15N	86 50E	35
*Bhamo	24 12N	96 53E	36
*Bhartpur (*H.*) = Bhurtpore			35
*Bhawalpur = Bahawalpur (*H.*)			35
Bhilsa	23 30N	77 50E	35
*Bhima, R.	18 0N	75 0E	35
*Bhopál	23 14N	77 23E	35
*Bhurtpore (*H.* Bhartpur)	27 10N	77 30E	35
*Bhutan	27 30N	90 30E	35
*Biafra, Bight of	2 0N	8 0E	40
*Bialystok = Bielostok			31
*Biarritz	43 29N	1 33W	25
*Bias, R. = Beas (*H.*)			35
Bicester	51 53N	1 9W	20
*Bickaneer (*H.* Bikaner)	28 2N	73 20E	35
Bidassoa, R.	43 21N	1 45W	29
*Biddeford, U.S.	43 29N	70 26W	13

For additions to Index see page 32.

Places distinguished by an asterisk (*) are marked on the Maps: the others not.

Name	Lat.	Long.	No of Map
Bideford, Eng.	51 1N	4 13W	20
*Biel (Ger.) = Bienne (Fr.)			
Bielefeld	52 1N	8 31E	26
Biella (25 m. N.W. Vercelli)	45 33N	8 3E	30
*Bielostok	53 10N	23 15E	31
Bielukha = Byelukha			34
Bien-hoa	10 53N	106 59E	36
*Bienne (Fr.; Ger. Biel)	47 9N	7 15E	23
*Bienne, L. of	47 5N	7 10E	23
Biggar	55 37N	3 32W	21
*Big Horn R. = Wind R.			11
*Big Horn Range	44 0N	107 0W	11
*Big R.	53 30N	72 0W	10
*Big Sioux R.	44 0N	96 30W	13
*Big Stone L.	45 30N	96 30W	13
Bihe	12 22S	16 50E	40
*Bijápur	16 50N	75 40E	35
*Bikaner (H.) = Bickaneer			35
*Bilbao	43 15N	2 54W	29
Billericay	51 36N	0 26E	20
Billiton	3 0S	108 0E	34
Bilston	52 34N	2 4W	20
*Bima = Bhima (H.)			
Bingen	49 56N	7 55E	26
Bingera	29 54S	150 28E	39
*Binghamton	42 7N	75 53W	13
Biobio, R. (Concepcion)	36 49S	73 2W	18
Bir or Birejik (Euphrates)	37 2N	38 0E	31
Bird (= Aves) Is.	11 59N	67 40W	9
*Birkenhead	53 24N	3 2W	20
Birket-el-Kerun, L.	29 30N	30 40E	40
Birmah = *Burma			
*Birmingham, Eng.	52 28N	1 54W	20
*Birmingham, U.S.	33 32N	86 45W	11
Birnam, H.	56 32N	3 35W	21
Birstall	53 44N	1 39W	20
*Biscay, B. of	45 0N	4 0W	19
Bisceglie	41 14N	16 30E	30
Bischoff, M.	41 25S	145 25E	39
Bisharin, Tribe	22 30N	34 30E	40
*Bishop Auckland	54 40N	1 40W	20
Bishop's Stortford	51 52N	0 10E	20
Bishop Wearmouth	54 53N	1 22W	20
Biskra, *Ins.* Alg.	34 55N	5 36E	40
*Bismarck, U.S. (N. Dak.)	46 50N	100 40W	11
*Bismarck Archipelago	4 0S	150 0E	39
Bissagos, Is.	11 30N	16 0W	40
Bistritz	47 8N	24 31E	27
Bitolia (= Monastir)	41 3N	21 22E	31
Bitter Lakes, Eg.	30 20N	32 25E	40
*Bitter Root Mts., U.S.	47 0N	115 20W	11
*Biwa, L.	35 15N	136 0E	37
*Biyerre, R.	1 30N	25 30E	40
*Bizerta	37 17N	9 52E	30
Björneborg (71 *m. N.N.W.* Åbo)	61 26N	21 36E	31
Blaavands Huk, C. (*Western point* Jutland)	55 34N	8 5E	28
*Blackburn	53 45N	2 28W	20
*Black Cañon	36 0N	114 5W	11
*Black Dome, M.	35 45N	82 14W	11
Blackford	56 16N	3 46W	21
*Black Forest, Ms.	48 20N	8 10E	38
Blackheath (*suburb* London)	51 27N	0 0	20
*Black Hills	44 0N	104 0W	11
*Black Ms.	51 50N	3 25W	20
*Blackpool	53 49N	3 3W	20
*Black, R.	44 0N	75 50W	13
Black R. Canal	43 20N	75 25W	13
Blackrock	53 18N	6 11W	22
*Black Sea	43 0N	35 0E	31
Blackstone, R.	41 50N	71 26W	13
*Blackwater, R., Eng.	51 44N	0 53E	20
*Blackwater, R., Ire.	52 8N	8 15W	22
*Blackwater, R., Ire.	54 25N	6 45W	22
Blackwater, R., Sc. = Deveron			
Blaenavon	51 46N	3 6W	20
*Blagoveshchensk	50 20N	127 40E	37

Name	Lat.	Long.	No of Map
*Blair, Port	11 41N	92 43E	35
*Blair Athole	56 47N	3 52W	21
Blairgowrie	56 36N	3 17W	21
*Blane, Mont	45 51N	6 53E	25
*Blanca Pk.	37 38N	105 26W	11
*Blanco, C., Morocco	33 0N	8 0W	40
*Blanco, C., Tunis, *Ins.*	37 28N	9 40E	40
*Blanco, South C.	20 40N	17 0W	40
Blankenburg	51 49N	10 57E	26
Blankenese (Elbe, 6*m. below* Hamburg)	53 34N	9 47E	26
Blanquilla, I.	11 50N	64 30W	9
*Blantyre, Af.	15 45S	34 56E	40
Blantyre, Sc. (3 *m. W. N.W.* Hamilton)	55 47N	4 7W	21
Blarney (4 *m. N.W.* Cork)	51 55N	8 34W	22
Bleiberg	46 34N	14 47E	27
*Blenheim, Ger.	48 37N	10 36E	26
Blenheim, N. Zd.	41 32S	173 59E	38
*Blewfields	11 59N	83 41W	12
*Blewfields, R.	12 8N	84 0W	12
*Bligh Entrance, *Ins.*			39
*Block, I.	41 12N	71 34W	13
*Bloemfontein	29 12S	26 34E	40
*Blois	47 35N	1 20E	25
*Bloody Foreland	55 8N	8 15W	22
*Bloomington	40 30N	89 2W	13
*Blore Heath	52 54N	2 24W	20
Bludenz	47 9N	9 49E	27
Blue Ms., Aust.	33 40S	150 20E	39
Blue Ms., Jam.	18 5N	76 50W	9
*Blue Ms., Or.	45 0N	118 30W	11
*Blue Ridge	37 0N	80 0W	11
*Bluff, The	46 32S	168 23E	38
*Blyth	55 7N	1 30W	20
Boavista or Bonavista, I., C. Verde Is.	16 7N	22 55W	40
Bobruisk	53 8N	29 12E	31
*Bochetta Pass	44 30N	8 55E	30
*Bochnia	49 58N	20 25E	27
Bochum	51 29N	7 13E	26
*Bodele	17 0N	16 0E	40
*Boden See	47 40N	9 20E	23
*Bodmin	50 28N	4 42W	20
Boeroe, I. = *Buru			39
Bogan, R.	31 0S	147 0E	39
Bognor	50 47N	0 42W	20
Bogong, M.	36 40S	147 20E	39
*Bogota	4 35N	74 12W	18
*Bohemia	49 50N	14 30E	27
*Bohemian Forest (4,800 Arber)	49 20N	13 0E	26
*Böhmerwald = Bohemian Forest			
*Boisé City	43 33N	116 10W	11
*Bois-le-Duc (*Fr.*; *Dut.*'s Hertogenbosch)	51 42N	5 18E	24
*Bojador, C.	26 0N	14 25W	40
*Bokhara, T. & Khanate	39 50N	64 27E	34
*Bolan Pass	29 50N	67 20E	35
*Bolivia	17 0S	64 0W	18
Bolobo (*l. bk.* Congo)	2 10S	16 26E	40
*Bologna	44 29N	11 21E	30
*Bolsena, L.	42 35N	12 0E	30
*Bolson de Mapimi	27 15N	104 0W	11
Bolt Head	50 13N	3 46W	20
*Bolton	53 33N	2 26W	20
*Boma	5 50S	13 6E	40
Bomarsund	60 15N	20 11E	31
*Bombay, T. & Presidency	18 54N	72 49E	35
*Bömelö	59 40N	5 15E	28
*Bon, C.	37 5N	11 2E	40
*Bona, *Ins.* Alg.	36 54N	7 48E	40
Bonaire (= Buen Ayre), I.	12 2N	68 17W	9
Bonar Bridge	57 53N	4 19W	21
Bonchurch (*sub.* Ventnor)	50 36N	1 11W	20
Bo'ness (3 *m. N.* Linlithgow)	56 1N	3 36W	21
*Bonifacio, Str.	41 18N	9 15E	30
Bonin, Is., Jap.	27 45N	142 0E	37
*Bonn	50 45N	7 5E	26
*Bonny, R.	4 30N	7 8E	40
Bonnyrigg	55 52N	3 7W	21
Boolak or Boulac, *Ins.* (*suburb of* Cairo)	30 4N	31 11E	40
*Booro or Bouro, I., = Buru			39
*Bootan = Bhutan (*H.*)			35
*Boothia Felix	70 0N	94 0W	10
*Boothia, G. of	70 0N	90 0W	10
Bootle (*suburb of* Liverpool)	53 27N	2 59W	20

Name	Lat.	Long.	No of Map
*Bordeaux	44 50N	0 34W	25
Bordentown	40 10N	74 40W	13
*Borgholm	56 50N	16 42E	28
*Borneo	0 0	114 0E	34
*Borneo, British North	5 0N	117 0E	36
Borneo, Dutch	1 0S	113 0E	31
*Bornholm, I.	55 8N	15 0E	28
*Bornu	12 30N	12 0E	40
*Borodino	55 33N	36 0E	31
Borrowdale Fells	54 32N	3 9W	20
Borrowstounness = Bo'ness			21
Bosi, R.	19 50S	34 0E	40
*Bosna, R.	44 50N	18 5E	27
*Bosna Serai	43 53N	18 25E	27
*Bosnia	44 0N	18 0E	27
*Bosporus, Str.	41 8N	29 5E	31
*Boston, Eng.	52 58N	0 1W	20
*Boston, U.S.	42 22N	71 9W	11
*Bosworth	52 37N	1 24W	20
Botany B.	34 0S	151 10E	39
*Bothnia, G.	62 45N	20 0E	31
*Bothwell Bridge	55 49N	4 10W	21
*Botzen	46 31N	11 21E	27
Bouches-Du-Rhône, Dep.	43 35N	5 0E	25
Bougainville, I.	6 44S	155 40E	39
*Bougie, *Ins.* Alg.	36 44N	5 4E	40
*Boulogne	50 44N	1 37E	25
*Boulogne, *suburb of* Paris, *Ins.*			25
*Bourbon, I.	21 16S	55 48E	40
*Bourbonnais	46 25N	3 0E	25
*Bourges	47 5N	2 24E	25
Bourke	30 12S	145 40E	39
*Bournemouth	50 43N	1 53W	20
Bourtanger Moor	52 45N	7 2E	24
Bowdon (9 *m. S.W.* Manchester)	53 22N	2 22W	20
*Bowen	20 1S	148 10E	39
Bowling Green	36 56N	86 24W	11
Bowmore	55 46N	6 16W	21
Bowness (Windermere L.)	54 21N	2 53W	20
*Bow River	50 50N	113 0W	10
Boyana, R.	41 52N	19 20E	31
Boyle, R.	54 0N	8 12W	22
*Boyne, R.	53 55N	7 0W	22
*Bozeman Tunnel	45 40N	110 45W	11
*Bozen = Botzen			27
BOZRAH	30 51N	35 34E	34
BOZRAH	32 33N	36 27E	31
*Brabant, N.	51 32N	5 0E	24
*Brabant, S.	50 45N	4 30E	24
Bracadale, Loch (Bay *in W. of* Skye)	57 19N	6 27W	21
*Bracciano, L.	42 7N	12 15E	30
*Bradford, Eng. (Yorks)	53 48N	1 45W	20
Bradford or Great Bradford, Eng. (Wilts)	51 21N	2 15W	20
*Bradford, U.S. (Penn.)	41 57N	78 44W	13
*Braganza	41 47N	6 42W	29
Brahilov = Braila			31
*Brahmaputra, R. (Dibrugarh)	26 20N	92 0E	35
Braidwood	41 16N	88 14W	13
Braila	45 17N	27 55E	31
Braine-le-Comte	50 37N	4 7E	24
*Brainerd	46 26N	94 8W	13
Braintree	51 52N	0 33E	20
Brake	53 19N	8 29E	26
Brançepeth	54 44N	1 39W	20
*Branco, R.	1 30N	61 0W	18
*Brandenburg, T. & Prov.	52 26N	12 36E	26
Brantford	43 10N	80 15W	13
Brass (12 *m. E.* Akassa), *Ins.*	4 20N	6 16E	13
Brattleborough	42 50N	72 33W	13
Braunau	48 15N	13 2E	27
*Bray	53 11N	6 6W	22
*Brazil	12 0S	51 0W	18
*Brazos, R.	28 55N	95 18W	11
*Brazza, I.	43 20N	16 35E	27
*Brazzaville (*r. bk.* Congo, *opp.* Leopoldville)	4 17S	15 17E	40
Breadalbane, Dis.	56 30N	4 15W	21
*Brechin	56 44N	2 39W	21
*Brecknock, T. and Co.	51 57N	3 23W	20
*Brecknock Beacon	51 53N	3 25W	20
*Breda	51 35N	4 46E	24
Breede, R.	33 50S	20 0E	40
*Bregenz	47 28N	9 45E	27
*Breide Fiord	65 0N	23 0W	10
Breisach	48 3N	7 36E	26

Name	Lat.	Long.	No of Map
*Bremen	53 4N	8 49E	26
*Bremerhaven	53 32N	8 34E	26
Brenham	30 10N	96 17W	11
*Brenner Pass	47 3N	11 27E	27
*Brenta, R.	45 45N	11 45E	30
*Brentford	51 29N	0 18W	20
*Brescia	45 33N	10 15E	30
*Breslau	51 6N	17 1E	26
*Bressay, I.	60 7N	1 5W	21
*Brest	48 23N	4 29W	25
Brest Litovsk	52 5N	23 43E	31
*Bretagne = Brittany			25
*Breton, C.	45 56N	59 47W	10
Briançon	44 54N	6 37E	25
Briansk	53 14N	34 23E	31
Bridge of Allan	56 9N	3 56W	21
Bridge of Earn	56 21N	3 25W	21
*Bridgeport	41 12N	73 13W	13
Bridgeton	39 25N	75 12W	13
Bridgetown, Barbados	13 8N	59 33W	9
Bridgnorth	52 33N	2 25W	20
*Bridgwater	51 8N	3 1W	20
Bridlington	54 5N	0 13W	20
*Bridlington B.	54 0N	0 5W	20
*Bridport	50 44N	2 44W	20
*Brieg	46 19N	8 0E	23
*Brielle	51 55N	4 10E	24
*Brienz, L.	46 45N	8 0E	23
Brightlingsea	51 49N	1 2E	20
*Brighton, Eng.	50 49N	0 10W	20
Brighton (*sub.* Melbourne)	37 57S	145 1E	39
*Brindisi	40 39N	18 0E	30
*Brisbane	27 28S	152 56E	39
Brisbane, R.	27 0S	152 18E	39
*Bristol B.	58 0N	158 0W	9
*Bristol Channel	51 20N	4 0W	20
*Bristol, Eng.	51 26N	2 35W	20
Bristol, U.S. (Conn.)	41 40N	71 17W	13
Bristol, U.S. (Penn.)	40 8N	74 45W	13
Bristol, U.S. (R.I.)	41 40N	71 14W	13
*British Columbia, Prov.	55 0N	123 0W	10
*Brito	11 20N	85 58W	12
*Brittany (1,280 Montagne d'Arrée; 1,115 Bel Air)	48 10N	2 40W	25
Brixham	50 23N	3 31W	20
*Broach	21 45N	72 58E	35
Broadhaven	54 17N	9 50W	22
Broadstairs (3 *m. S.E.* Margate)	51 22N	1 26E	20
Brocken, M.	51 48N	10 38E	26
Brockton	42 5N	71 2W	13
*Brockville	44 36N	75 41W	13
*Brod	45 10N	18 1E	27
*Brodick	55 35N	5 9W	21
*Brody	50 5N	25 10E	27
*Bromberg	53 7N	18 0E	26
Bromley	51 24N	0 1E	20
*Bromsgrove	52 20N	2 4W	20
Bromwich, West	52 32N	2 0W	20
Bronte	37 45N	14 49E	30
*Brooklyn	40 42N	73 58W	13
*Broom, Loch	57 55N	5 20W	21
Broos (*Ger.*, *Hung.* Szasz-Varos)	45 51N	23 12E	27
*Brora, R.	58 4N	4 0W	21
*Brosna, R.	53 20N	7 30W	22
*Brosna, Little, R.	53 5N	7 55W	22
*Broughton, B.	39 30N	128 0E	37
*Broughty Ferry	56 28N	2 52W	21
*Broussa = Brussa			
Brow Head	51 27N	2 46W	22
*Brown, M.	52 30N	118 20W	10
*Brown Willy	50 35N	4 35W	20
Broxburn	55 57N	3 28W	21
Bruchsal	49 8N	8 36E	26
*Brue, R.	51 10N	2 50W	20
*Bruges	51 13N	3 14E	24
*Brunei, Dis.	4 30N	115 0E	34
*Brunei, T.	4 47N	114 46E	36
*Brünig Pass	46 46N	8 9E	23
*Brünn	49 12N	16 35E	27
*Brunswick, T. and Duchy, Ger. (Ocker R.)	52 16N	10 31E	26
Brunswick, U.S. (Me.)	43 54N	69 57W	13
Bruny, I.	43 20S	147 18E	39
Brussa (6,300 Keshish Dagh, OLYMPOS)	40 11N	29 2E	31
*Brussels	50 51N	4 22E	24
Brynmawr	51 47N	3 11W	20
Buchan, Dis.	57 30N	2 0W	21
*Buchan Ness	57 28N	1 46W	21
Bückeburg	52 16N	9 8E	26

For additions to Index see page 32.

Places distinguished by an asterisk (*) are marked on the Maps: the others not.

Name	Lat.	Long.	No of Map
Buckie	57 41N	2 58W	21
*Buckingham	52 1N	0 59W	20
*Buckingham Canal	15 0N	80 0E	35
*Bucks, Co.	51 48N	0 50W	20
*Buda	47 30N	19 2E	27
Bude Haven	50 50N	4 31W	20
Budrum	37 2N	27 30E	31
*Budweis	49 0N	14 27E	27
Buen Ayre, I.	12 10N	68 17W	9
*Buenos Ayres	34 35S	58 22W	18
*Buffalo	42 52N	78 54W	13
*Bug, R.	51 30N	23 30E	31
*Bug, R.	47 30N	31 30E	31
Builth	52 9N	3 24W	20
Buitenzorg	6 36S	106 48E	3
Bujalance	37 51N	4 21W	29
*Bukarest	44 27N	26 5E	31
*Bukovina	47 42N	25 30E	27
*Bulgaria	43 15N	25 30E	19
*Buluwayo	20 5S	28 53E	40
Bull Run, R.	38 39N	77 27W	13
Bunar Hissar	41 37N	27 30E	31
Bundaberg	24 50S	152 16E	39
*Bundelkhand	24 30N	80 0E	35
*Bunder Abbas	27 30N	56 23E	33
Búndi	25 26N	75 43E	35
Bungay	52 27N	1 26E	20
Bunzlau	51 16N	15 36E	26
*Burdekin, R.	20 0S	146 30E	39
Burgas	42 30N	27 30E	31
Burgdorf	47 3N	7 87E	23
Burgeo, N.F., *Ins.*	47 35N	57 40W	9
Burghead	57 42N	3 29W	21
Bürglen	46 52N	8 40E	24
*Burgos (Arlanzon R.)	42 21N	3 42W	29
*Burgundy	46 50N	5 0E	25
*Burgundy Canal	47 20N	4 35E	25
*Burlington (Ia.)	40 50N	91 10W	13
Burlington (N.J.)	40 3N	74 54W	13
*Burlington (Vt)	44 29N	73 13W	13
*Burma	20 0N	95 0E	35
Burnett, R.	25 0S	152 0E	39
*Burnley	53 48N	2 11W	20
*Burutisland	56 4N	3 14W	21
*Burra, I.	58 50N	2 55W	21
Burra (Shetland Is.)	60 5N	1 20W	21
Burra Burra	33 42S	138 48E	39
Burrard Inlet	49 17N	123 0W	10
Burrillville	41 57N	71 41W	13
*Burrow Head	54 41N	4 23W	21
*Burslem	53 3N	2 12W	20
*Burton-on Trent	52 48N	1 39W	20
Burtscheid (*suburb of* Aix-la-Chapelle)	50 44N	6 9E	26
*Buru, I.	3 30S	126 30E	39
*Bury	53 35N	2 17W	20
*Bury St. Edmunds	52 14N	0 43E	20
Busaco, M.	40 23N	8 20W	29
Busbire	28 59N	50 50E	34
Bushman Land	29 30S	18 50E	40
Bushmills	55 13N	6 31W	22
Busi, R.	19 50S	34 0E	40
*Bussa, *Ins.* Gold Ct.	10 45N	4 22E	40
Bussora = *Basra	30 30N	47 50E	34
*Bute, I. and Co.	55 50N	5 5W	21
*Bute, Sound of	55 45N	5 12W	21
*Butt of Lewis	58 30N	6 22W	21
*Butte City	46 0N	112 30W	11
*Buxton	53 15N	1 55W	20
*Buzzard, B., Mass.	41 30N	70 50W	13
Byelukha (11,000)	49 45N	86 40E	34
Byrou, C.	28 37S	153 39E	39
*Bzura, R.	52 7N	19 45E	26
*Cabes, T. & G.	33 53N	10 4E	40
*Cabot Str., *Ins.*	47 30N	60 0W	9
*Cabrera, I.	39 5N	2 56E	29
Cabul = *Kabul	34 30N	69 18E	35
Caceres	39 25N	6 19W	29
*Cachao (=Kesho)	21 2N	105 33E	36
Cachar, Dis.	24 45N	92 50E	35
*Cader Idris, M.	52 42N	3 54W	20
*Cadiz	36 32N	6 17W	29
*Caen (Orne R.)	49 11N	0 21W	25
*Caermarthen = Carmarthen			20
*Caernarvon = Carnarvon			20
Caerphilly	51 35N	3 14W	20
CÆSAREA	32 30N	34 54E	31
CÆSAREA PHILIPPI	33 15N	35 41E	31
*Cagliari	39 13N	9 9E	30
*Cagliari, Gulf of	39 5N	9 20E	30
Caher or Cahir	52 22N	7 55W	22
Cahors	44 28N	1 26E	25
Caicos or Caycos, Is.	21 31N	71 32W	9
*Cairn Gorm, M.	57 8N	3 37W	21
Cairns	16 55S	145 49E	39
Cairntoul, M.	57 3N	3 42W	21
*Cairo, Eg.	30 2N	31 15E	40
*Cairo, U.S.	37 0N	89 10W	13
Caistor	53 29N	0 20W	20
*Caithness, Co.	58 20N	3 30W	21
*Caithness, Ord of	58 10N	3 31W	21
*Calahar, Old, R.	4 36N	8 22E	40
*Calabria	39 0N	16 30E	30
*Calais, Fr.	50 57N	1 51E	25
Calais, U.S. (Me.)	45 10N	67 15W	13
Calatrava	38 40N	4 15W	29
*Calcutta	22 36N	88 23E	35
Calder, Mid.	55 54N	3 30W	21
Calder, West	55 52N	3 35W	21
*Calder, R.	53 40N	1 50W	20
Caldera	27 3S	70 53W	18
Caledon, R.	29 30S	27 20E	40
*Caledonian Canal	56 55N	5 0W	21
*Calf of Man	54 3N	4 50W	20
*Calgary	51 0N	114 0W	10
*Calicut	11 20N	75 48E	35
*California	37 0N	120 0W	11
*California, G. of	27 30N	111 30W	11
*California, Lower	28 0N	113 30W	11
*Callander	56 14N	4 12W	21
*Callao	12 0S	77 15W	18
Callernish	58 12N	6 42W	21
*Calmar (=Kalmar)	56 41N	16 22E	28
*Caltanisetta	37 27N	14 4E	30
Calvados, Dep.	49 5N	0 10W	25
*Calvi	42 32N	8 26E	30
Calvinia	31 28S	19 48E	40
*Cam, R.	52 10N	0 0E	20
Camargue, La, (Rhône Delta)	43 20N	4 30E	25
*Cambay	22 19N	72 39E	35
*Cambay, G. of	21 0N	72 10E	35
*Cambodia	12 0N	105 0E	36
*Cambodia, C.	8 36N	104 40E	36
Camborne	50 13N	5 14W	20
*Cambrai	50 18N	3 21E	25
*Cambridge, T. and Co., Eng.	52 12N	0 7E	20
Cambridge (*suburb* Boston), U.S.	42 22N	71 7W	13
*Cambridge, G.	15 0S	138 0E	39
Camden (Me.)	44 14N	69 5W	13
*Camden (N.J.)	39 53N	75 6W	13
*Cameroon, M.	4 30N	9 12E	40
Campagna di Roma	42 0N	12 30E	30
*Campagna Felice, *Ins.*	Naples		30
*Campania	41 0N	14 40E	30
Campaspe, R.	36 30S	144 36E	39
*Campbell, C.	41 46S	174 20E	38
Campbelltown, N. Zd.	46 36S	168 22E	38
*Campbelltown, Sc.	55 25N	5 38W	21
*Campeachy, B.	20 0N	93 30W	12
*Campeachy, T. and State	19 50N	90 30W	12
*Camperdown	52 43N	4 38E	24
*Campidano	39 30N	8 46E	30
*Campine Canal	51 13N	5 10E	24
*Campos, Brazil	10 0S	53 0W	18
Campsie Fells	56 1N	4 13W	21
CANA	32 45N	35 20E	31
*Canadian R.	35 22N	94 52W	11
*Canal du Centre	46 30N	4 15E	25
*Canal du Midi	43 20N	1 46E	25
Canandaigua	42 54N	77 19W	13
*Canandaigua, L.	42 45N	77 20W	13
*Canarreos, Arch. de los	21 40N	82 0W	12
*Canary Is.	28 20N	16 30W	40
Cancale	48 41N	1 50W	25
*Candahar (=Kundahar)	31 37N	65 30E	35
*Candia	35 20N	25 11E	3
*Candy = Kandy	7 18N	80 38E	35
Canea = Kanea	35 30N	24 1E	31
Canigon, M.	42 30N	2 30E	25
Canna, I.	57 3N	6 35W	21
Cannanore	11 51N	75 28E	35
*Cannes	43 32N	7 5E	25
Cannstadt (Neckar R., *suburb* Stuttgart)	48 47N	9 14E	26
Canonbie	55 5N	2 27W	21
Canso, Gut of, *Ins.*	45 41N	61 29W	9
*Cantabrian Ms. (3,785 de Ceredo)	Torre 43 5N	5 30W	29
Cantal, Dep.	45 0N	2 40E	25
*Cantal, Plomb du, M.	45 3N	2 45E	25
*Canterbury, Eng.	51 16N	1 4E	20
*Canterbury Bight, N. Zd.	44 25S	171 40E	38
*Canterbury Prov., N. Zd.	43 40S	171 10E	38
*Cantire (=Kiutyre)	55 35N	5 40W	21
*Canton, China	23 12N	113 15E	36
Canton, U.S. (O.)	40 50N	81 22W	13
Cape Barreu, I.	40 24S	148 15E	39
*Cape Breton I.	46 0N	61 0W	10
*Cape Coast Castle, *Ins.* Gold Ct.	5 10N	1 13W	40
*Cape Cod Bay	42 0N	70 25W	13
*Cape Colony	31 30S	24 0E	40
*Cape of Good Hope	34 21S	18 20E	40
CAPERNAUM	32 53N	35 33E	31
*Cape Town	33 56S	18 28E	40
*Cape Verde Is.	16 30N	24 0W	40
*Cape York Pen.	14 0S	143 0E	39
Capo d'Istria	45 32N	13 44E	27
*Capraia, I.	43 0N	9 51E	30
*Caprera, I.	41 12N	9 29E	30
*Capri, I.	40 32N	14 15E	30
*Capua	41 6N	14 12E	30
*Caracas	10 35N	66 54W	18
Caraquette, *Ins.* Chaleur Bay)	N. Br. 47 47N	(*on N. shore* 64 56W	9
Carbondale	31 35N	75 30W	13
*Carcassonne	43 12N	2 24E	25
*Cardamom Ms. (Anamúdi)	(8,850 9 30N	77 10E	35
*Cardiff	51 28N	3 10W	20
*Cardigan, T. and Co.	52 5N	4 36W	20
*Cardigan B.	52 30N	4 30W	20
Cardona	41 57N	1 40E	29
Cardross	55 58N	4 38W	21
*Caribbean Sea	15 0N	70 0W	12
Cariboo	53 30N	121 30W	10
*Carinthia	46 47N	14 0E	27
*Carisbrooke Cs.	50 42N	1 20W	20
*Carlingford, L.	54 3N	6 12W	22
*Carlisle, Eng.	54 53N	2 56W	20
Carlisle, U.S.	40 12N	77 11W	13
*Carlow, T. and Co.	52 50N	6 55W	22
Carlowitz	45 11N	20 0E	27
*Carlsbad, &c.	*see under* K		
Carluke	55 44N	3 50W	21
*Carmarthen, B.	51 42N	4 30W	20
*Carmarthen, T. and Co.	51 52N	4 19W	20
CARMEL	31 25N	35 17E	31
CARMEL, M.	32 45N	35 1E	31
*Carnarvon, T. and Co.	53 8N	4 16W	20
*Carnatic	13 0N	79 30E	35
*Carniola	45 52N	14 30E	27
Carnoustie	56 31N	2 41W	21
*Carnsore Point	52 11N	6 22W	22
*Carntual, M.	51 58N	9 47W	22
*CARNONTUM, *Ins.*			27
Carnwath	55 42N	3 39W	21
*Carolina, N.	35 45N	80 0W	11
*Carolina, S.	34 0N	80 30W	11
*Carpathian, Forest, Ms	48 50N	23 30E	27
*Carpathians, Eastern	46 40N	26 0E	27
*Carpathians, Little	48 35N	17 20E	27
*Carpathians, Western	49 20N	18 30E	27
*Carpentaria, G.	15 0S	140 0E	39
*Carrara	44 5N	10 5E	30
Carrick, Dis.	55 21N	4 40W	21
*Carrickfergus	54 43N	5 48W	22
*Carrick-on-Shannon	53 55N	8 5W	22
*Carrick-on-Suir	52 21N	7 24W	22
Carrion, R. (Palencia)	41 50N	4 26W	29
Carron	56 2N	3 48W	21
Carron, L.	57 24N	5 22W	21
Carron, R. (Dornoch Firth)	57 55N	4 35W	21
Carron, R. (Grangemouth)	56 2N	3 45W	21
*Carse of Gowrie	56 25N	3 15W	21
*Carson City	39 20N	119 46W	11
Carstairs	55 42N	3 42W	21
Cart, R. (Paisley)	55 53N	4 25W	21
*Cartagena, Colom.	10 30N	75 34W	18
*Cartagena, Sp.	37 35N	0 56W	29
*Carter Bar	55 21N	2 30W	20
CARTHAGE	36 53N	10 5E	40
Carthage, U.S.	37 12N	94 15W	11
Carvoeiro, C.	39 21N	9 22W	29
Casale	45 7N	8 27E	30
*Casamicciola, *Ins.* Naples			30
Casbeen	36 20N	50 0E	34
*Cascade Range	45 0N	122 0W	11
*Cascades, The, U.S. (Wash.)	45 42N	121 48W	11
*Casco, B.	43 40N	70 10W	13
Caserta	41 3N	14 22E	30
*Cashel	52 31N	7 53W	22
*Casiquiare, R.	2 30N	67 0W	18
*Caspian Sea	40 0N	50 0E	31
*Cassel = Kassel	51 19N	9 31E	26
*Castellamare, *Ins.* Naples			30
Castellon de la Plana, T. and Prov.	39 59N	0 5W	29
Castelnaudary	43 19N	1 57E	25
Castiglione	42 46N	10 53E	30
*Castile, New	39 40N	3 0W	29
*Castile, Old	42 0N	3 40W	29
*Castlebar	53 52N	9 17W	22
Castle Cary	51 5N	2 27W	20
Castlecomer	52 48N	7 12W	22
Castle-Douglas	54 57N	3 56W	21
Castleford (4 *m.* N.W. Pontefract)	53 44N	1 22W	20
Castle-Island	52 18N	9 27W	22
Castlemaine	37 4S	144 14E	39
Castlereagh	53 46N	8 29W	22
Castleton	54 4N	4 39W	20
Castletown of Braemar	57 0N	3 25W	21
*Castres (Agout R.)	43 39N	2 14E	25
Castries, Port (St. Lucia)	14 0N	61 1W	9
Castregiovanni	37 32N	14 18E	30
*Cat I.	24 30N	75 30W	11
*Catalonia	41 40N	1 30E	29
Catamarca	28 25S	66 58W	18
*Catania	37 28N	15 5E	30
*Catanzaro	38 55N	16 32E	30
*Cataract Cañon	37 30N	110 30W	11
Catastrophe, C.	35 0S	135 55E	39
Caterham	51 18N	0 5W	20
Cathkin Peak	29 4S	29 10E	40
*Catoche, C.	21 35N	87 10W	12
*Catskill	42 13N	73 48W	13
*Catskill Ms.	42 20N	74 0W	13
*Cattaro	42 22N	18 46E	27
*Cauca, R.	8 0N	75 0W	18
*Caucasia	42 0N	44 0E	31
*Caucasus Ms.	43 0N	44 30E	31
Cauquenes	35 46S	72 25W	18
*Cauvery, R.	11 0N	78 0E	35
*Cavan, T. and Co.	53 59N	7 21W	22
Cawdor Castle	57 31N	3 55W	21
*Cawnpore (*H.* Cawnpur)	26 25N	80 20E	35
Caxamarca	7 6S	78 35W	18
*Cay Sal Bank	23 45N	80 0W	12
*Cayenne	4 45N	52 20W	18
Cayman Is.	19 20N	81 15W	9
Cayuga	42 56N	76 48W	13
*Cayuga, L.	42 40N	76 45W	13
Cazembe	9 40S	28 32E	40
*Ceará	3 50S	38 32W	18
Cedar Keys	29 7N	83 2W	11
*Cedar Rapids	41 59N	91 40W	13
*Cedar, R.	41 0N	92 30W	13
Celano	42 4N	13 34E	30
*Celebes, I.	2 0S	120 0E	34
*Celebes Sea	3 0N	122 0E	34
Celle (on Aller)	52 38N	10 4E	26
*Cemis, M.	15 17N	7 0E	25
*Central America	12 0N	86 0W	9
*Central India Agency	24 0N	78 0E	35
*Central Provinces	22 0N	80 0E	35
Cephalonia, I.	38 15N	20 35E	31
*Ceram, I.	3 0S	130 0E	34
Ceres, Cape Col.	32 20S	19 18E	40
Ceres, Sc.	56 18N	2 58W	21
Cerigo, I.	36 15N	23 0E	31
Cerigotto, I.	35 50N	23 20E	31
Cerne Abbas	50 49N	2 28W	20
*Cerro de Pasco	10 20S	76 20W	18
*Cervin, M.	45 58N	7 40E	23

For additions to Index see page 32.

Places distinguished by an asterisk (*) are marked on the Maps: the others not.

Name	Lat.	Long.	No of Map
Cetinje or Cetigne (=Tsetinye)	42 26N	18 59E	31
*Cette	43 23N	3 40E	25
Ceuta (Mor., *at cape opp.* Gibraltar)	35 53N	5 17W	29
*Cevennes Ms.	(5,750 M.		
Mézenc)	44 30N	4 0E	25
*Ceylon, I.	7 30N	80 30E	35
Chablis	47 47N	3 47E	25
*Chad, L.	13 30N	14 0E	40
Chagos Is.	5 0S	72 0E	3
*Chagres, T. & R. *Ins.* Panama			18
Chaidam, Dis.	37 0N	93 0E	36
*Chaleur, B.	48 0N	65 30W	10
Chalkis	38 27N	23 37E	31
*Châlons-sur-Marne	48 58N	4 24E	25
*Châlon-sur-Saône	46 46N	4 53E	25
Chamba	32 30N	76 7E	35
*Chambal, R.	26 20N	77 30E	35
*Chambery	45 34N	5 54E	25
Chambersburg	39 56N	77 40W	13
*Chambezi, R.	10 30S	31 30E	40
*Chamouni (or Chamonix)	45 57N	6 52E	23
*Champagne	48 40N	4 25E	25
Champaign	40 9N	88 17W	13
*Champerico	14 18N	91 55W	12
Champlain Canal	43 0N	73 30W	13
*Champlain, L.	44 30N	73 25W	13
*Chandernagore (*H.* Chandarnagar)	22 51N	88 24E	35
*Chang-chau, *Ins.* mouth Yang-tse-kiang			36
*Channel Is.	49 20N	2 30W	25
Chantilly	49 9N	2 28E	25
Chany, L.	55 0N	78 0E	34
*Chapala, L.	20 30N	102 40W	12
Chapel-en-le-Frith	53 20N	1 56W	20
Charente, Dep.	45 45N	0 0	25
*Charente, R.	45 57N	1 2W	25
Charente Inferieure, Dep.	45 45N	0 45W	25
*Charenton, *Ins.*			25
Charjui	39 0N	63 30E	34
*Charleroi	50 25N	4 27E	24
*Charles, C. (Lab.)	52 0N	55 30W	10
Charles, C., U.S. (Va.)	37 7N	75 58W	11
*Charles, R., Can.	46 50N	71 20W	13
*Charleston (S.C.)	32 48N	80 0W	11
*Charleston (W. Va.)	38 21N	81 37W	13
*Charlotte	35 14N	80 51W	11
Charlottenburg (*suburb of* Berlin)	52 32N	13 17E	26
*Charlottetown	46 18N	63 7W	10
*Charolais, Ms. du	46 25N	4 25E	25
*Charters Towers	20 6S	146 6E	39
*Chartres	48 29N	1 29E	25
Chateaudun	48 5N	1 20E	25
Chateaugay (*Iron mines*, L. Champlain)	44 40N	73 32W	13
Chateauroux	46 49N	1 40E	25
Chatellerault	46 49N	0 32E	25
*Chatham (Eng.)	51 23N	0 31E	20
Chatham (Ont.)	42 24N	82 11W	13
Chatham Is.	44 20S	176 0E	3
Chatsworth	53 14N	1 37W	20
*Chattahoochee, R.	31 0N	85 0W	11
*Chattanooga	35 2N	85 14W	11
*Chautauqua, L.	42 10N	79 30W	13
*Chaux de Fonds	47 6N	6 50E	23
Cheadle	52 59N	1 59W	20
Cheddar	51 17N	2 47W	20
Cheduba, I.	18 50N	93 40E	35
*Cheloo = Chifu			
*Che-kiang, R.	29 25N	120 0E	36
Cheling P. (*near frontier of* provs. Kwangtung and Hunan)	25 35N	113 0E	36
*Chelmer, R.	51 50N	0 25E	20
*Chelmsford	51 44N	0 27E	20
Chelsea (Mass.)	42 8N	70 55W	13
*Cheltenham	51 53N	2 4W	20
*Chelyuskin, C.	77 33N	105 0E	34
*Chemnitz	50 50N	12 55E	26
*Chemulpo	37 25N	126 44E	37
Chemung, R.	42 8N	77 30W	13
*Chenab, R.	32 20N	73 30E	35
Chenango Canal	42 30N	75 30W	13
*Chengalpat (*H.*) = Chingleput			35
Chengmai = Chiengmai			36
*Cheng-tu-fu	30 39N	104 22E	36
*Chepstow	51 38N	2 40W	20
Cher, Dep.	47 0N	2 30E	25
*Cher, R. (⊙ Vierzon)	47 15N	1 35E	25
Cheraseo	44 39N	7 51E	30
*Cherbourg	49 38N	1 37W	25
Cherchen	38 15N	85 35E	31
Cheribon	6 45S	108 34E	34
Chernavoda	44 22N	28 2E	31
Chernigof	51 29N	31 19E	31
Cherra Punji (Khasi Hills)	25 15N	91 47E	35
*Cherso, I.	44 50N	14 21E	27
Chertsey	51 24N	0 31W	20
*Cherwell, R.	52 0N	1 17W	20
*Chesapeake, B.	37 0N	76 0W	13
Cheshire, Co., Eng. = Chester			20
*Chesil Bank	50 36N	2 35W	20
*Cheskaia, B.	67 30N	47 0E	31
*Chester, T. and Co., Eng.	53 12N	2 52W	20
*Chester, U.S. (Penn.)	39 50N	75 21W	13
*Chesterfield	53 14N	1 26W	20
*Chesterfield Inlet	63 30N	95 0W	10
Chester-le-Street	54 52N	1 35W	20
*Cheviot Hill	55 28N	2 10W	20
*Cheviot Hills	55 20N	2 35W	20
*Cheyenne	41 8N	104 49W	11
Chhatisgarh (*region on left of* Upper Mahanadi)	21 30N	81 30E	35
*Chiapas	16 30N	92 50W	12
Chiavari	44 19N	9 19E	30
*Chicago	41 58N	87 36W	13
*Chichester	50 50N	0 46W	20
Chicopee	42 8N	72 33W	13
*Chidley, C.	60 30N	64 30W	10
*Chiem, L.	47 51N	12 27E	26
*Chiengmai (or Chengmai)	18 45N	98 55E	36
*Chieti	42 21N	14 0E	30
*Chifu	37 31N	121 12E	36
*Chignecto, B.	45 40N	64 40W	9
*Chihuahua, T. and St.	28 32N	106 15W	11
*Chile	35 0S	70 0W	18
Chilianwála	32 44N	73 38E	35
*Chilka, L.	19 40N	85 20E	35
*Chilkoot Pass.	59 40N	135 20W	11
Chillicothe (Mo.)	39 50N	93 37W	13
Chillicothe (O.)	39 20N	82 55W	13
Chillingham	55 31N	1 54W	20
*Chillon	46 25N	6 55E	23
*Chiloe, I.	42 45S	74 0W	18
*Chiltern Hills	51 40N	0 50W	20
*Chimborazo	1 45S	79 15W	18
*China Sea, E.	30 0N	125 0E	36
*China Sea, S.	12 0N	110 0E	36
*Chincha Is.	13 40S	76 30W	18
Chindwin, R. = Kyengdweng	21 50N	95 15E	35
*Chinese Empire	37 0N	100 0E	34
*Chingleput (*H.* Chengalpat)	12 45N	80 0E	35
*Chinkiang	32 10N	119 30E	36
Chinsurah	22 55N	88 27E	35
*Chioggia, *Ins.* Venice			30
*CHIOS, I.	38 15N	26 0E	31
Chippenham	51 28N	2 6W	20
*Chippewa, R.	45 0N	91 20W	13
Chipping Norton	51 55N	1 33W	20
Chipping Ongar	51 42N	0 15E	20
Chislehurst	51 25N	0 4E	20
Chiswick	51 29N	0 17W	20
Chita (⊙ Shilka R.)	52 2N	113 37E	34
Chitaldrúg	14 14N	76 27E	35
*Chitral	35 48N	71 52E	35
*Chittagong (Karnaphuli R.)	22 26N	91 50E	35
Chobe, R.	17 39S	22 26E	40
*Choisy, *Ins.*			25
Cholula (*7 m. W. by N.* Puebla)	19 2N	98 13W	12
*Chonos Archipelago	44 30S	74 0W	18
CHORAZIN	32 55N	35 33E	31
Chorley	53 40N	2 37W	20
*Chota Nagpore (*H.* Chutiá Nagpur)	23 15N	84 0E	35
*Christchurch	43 34S	172 39E	38
*Christian IX. Land (*very. round the* N. Pole)	66 0N	40 0W	2
*Christiania	59 54N	10 43E	28
*Christiansand,	-sund,	-stad.	
See under Kr.			
*Christianshaab	68 50N	50 40W	10
Christmas I.	10 31S	105 33E	3
*Chubut, R.	43 15S	65 0W	18
Chudleigh	50 37N	3 35W	20
*Chukchis, Tribe	66 35N	178 0E	34
Chumbul, R. India = Chambal			35
*Chungking	29 38N	106 42E	36
*Chur	46 51N	9 33E	23
*Churchill, C.	58 50N	93 45W	10
*Churchill, R.	56 0N	103 0W	10
*Chutia Nagpur (*H.*) = Chota Nagpore			35
Chutteesgurh = Chhatisgarh (*H.*)			35
*Cienfuegos	22 8N	80 28W	12
*Cilician Gates	37 15N	34 40E	31
Cilli	46 14N	15 16E	27
*Cimone, M.	44 10N	10 44E	30
*Cincinnati	39 9N	84 29W	13
*Cinto, M.	42 20N	8 55E	30
*Cintra	38 48N	9 24W	29
Circassia, Dis.	41 0N	40 0E	31
Circleville	39 37N	82 57W	13
*Cirencester	51 43N	1 57W	20
Ciudad Bolivar	8 8N	63 57W	18
Ciudad Real	38 58N	3 48W	29
*Ciudad Rodrigo	40 36N	6 32W	29
*Civita Vecchia	42 5N	11 49E	30
*Clackmannan, T. and Co.	56 7N	3 45W	21
Clairvaux	48 8N	4 44E	25
Clanwilliam	32 5S	18 52E	40
*Clare, T. & Co.	52 50N	8 57W	22
*Clare, I.	53 49N	10 0W	22
*Clare, R.	53 30N	8 55W	22
Claremont (N.H.)	43 21N	72 20W	13
Clarence, R.	29 0S	152 30E	39
*Clark Fork, R.	47 40N	115 0W	11
Clausthal	51 48N	10 20E	26
*Clear, C. and I.	51 25N	9 30W	22
*Clear Water, L.	56 30N	74 0W	10
Cleddy, R. (Haverfordwest)	51 46N	4 55W	20
Cleobury Mortimer	52 23N	2 29W	20
*Clermont	45 46N	3 5E	25
*Cleve (*Ger.*), Cleves (*Fr.*)	51 47N	6 6E	26
*Cleveland, Eng.	54 28N	1 0W	20
*Cleveland, U.S.	41 29N	81 39W	13
*Clew, B.	53 50N	9 50W	22
*Clichy, *Ins.*			25
Clifton (*suburb* Bristol)	51 27N	2 37W	20
Clinton (Ia.)	41 50N	90 12W	13
Clitheroe	53 52N	2 23W	20
Cloch Lighthouse	55 52N	4 52W	21
Clogher	54 25N	7 10W	22
Clonakilty	51 38N	8 52W	22
*Cloncurry (Clouncurry R.)	20 28S	140 38E	39
*Clonmel	52 22N	7 42W	22
*Clontarf	53 22N	6 11W	22
*Cloudy B.	41 30S	174 5E	38
Clovelly	51 1N	4 25W	20
Cloyne	51 51N	8 8W	22
Clun	52 25N	3 2W	20
Clunes	37 8S	143 47E	39
*Clutha, R.	46 20S	169 50E	38
Clwyd, R.	53 20N	3 30W	20
*Clyde, Firth of	55 45N	5 0W	21
*Clyde, R.	55 32N	3 40W	21
*Coahuila, State	26 0N	102 0W	11
*Coalbrookdale	52 37N	2 27W	20
*Coanza, R. (= Kwauza)	9 20S	13 13E	40
*Coast Range	40 0N	123 0W	11
	45 0N	124 0W	
*Coatbridge	55 52N	4 3W	21
*Coatzacoalcos, T. & R.	18 10N	94 28W	12
Cobar	31 30S	145 35E	39
Cobija	22 34S	70 18W	18
*Coblenz	50 21N	7 35E	26
*Coburg, T. and Princ., Ger.	50 15N	10 59E	26
Coburg (Ont.)	43 58N	78 9W	13
Cocanada (*seaport, 8m. N. of* Yanaon)	16 57N	82 13E	35
*Cochabamba	17 20S	66 10W	18
*Cochin	10 20N	76 30E	35
*Cochin China	14 0N	109 0E	36
*Cochin China, French	10 0N	106 0E	36
*Cockburn Land	71 0N	80 0W	10
Cockburnspath	55 54N	2 22W	21
Cockenzie (Port Seton)	55 58N	2 57W	21
Cockermouth	54 39N	3 22W	20
*Cocket = Coquet, R.			20
*Coco or Segovia, R.	14 30N	85 0W	12
*Cocos, Cayo	22 30N	78 30W	12
*Cod, C.	42 4N	70 14W	13
*Cod, C., B.	41 50N	70 20W	13
CŒLE SYRIA	33 50N	35 55E	31
*Coevorden	52 40N	6 45E	24
*Cognac	45 35N	0 20W	25
*Cohoes	42 47N	73 42W	13
*Coimbatore	11 0N	77 1E	35
*Coimbra	40 15N	8 25W	29
*Coire	46 51N	9 31E	23
*Colberg (Persante R.)	54 10N	15 35E	26
*Colchester, Eng.	51 53N	0 53E	20
Colchester, U.S. (Vt.)	44 35N	73 8W	13
*Col de l'Argentière	44 25N	6 55E	30
Col dell' Altare	44 35N	8 20E	30
*Col de Pertus	42 28N	2 55E	25
Coldingham	55 53N	2 9W	21
*Col di Tenda	44 8N	7 36E	30
*Coldstream	55 40N	2 19W	21
Coldwater	41 56N	85 0W	13
*Coleraine	55 7N	6 40W	22
Colesberg	30 41S	25 7E	40
*Colima, T. and State	19 9N	103 49W	12
Colima, Vol.	19 25N	103 33W	12
Colinton	55 54N	3 17W	21
*Coll, I.	56 36N	6 34W	21
College Point (on Long I. Sound, *8 m. N.E. by E.* New York)	40 46N	73 51W	13
*Collier Bay	16 0S	124 0E	39
Collingwood	44 29N	80 13W	13
*Colmar	48 6N	7 21E	26
Coln, R. (Lechlade)	51 41N	1 41W	20
*Colne, R.	51 55N	0 45E	20
*Cologne	50 55N	6 55E	26
*Colombes, *Ins.*			25
*Colombia	5 30N	74 0W	18
*Colombo	6 59N	79 49E	35
*Colon, *Ins.* Panama	9 25N	79 40W	18
*Colonia, *Ins.* Urug.	34 28S	57 51W	18
Colonna, C.	37 38N	24 0E	31
*Colonne, C.	39 6N	17 14E	30
*Colonsay	56 5N	6 13W	21
*Colorado Des.	33 0N	115 30W	11
*Colorado Plateau	35 30N	112 30W	11
*Colorado, Rio, Arg. R.	37 0S	66 0W	18
*Colorado, R., U.S.	33 0N	114 40W	11
*Colorado, R., U.S. (Tex.)	30 0N	97 0W	11
*Colorado Springs	38 50N	104 48W	11
*Colorado, State	39 0N	105 0W	11
Coltness	55 48N	3 55W	21
*Columbia, British	49 0N	114 0W	10
	62 0N	141 0W	
Columbia, Dis.	38 53N	77 3W	13
*Columbia (N.C.)	34 0N	81 0W	11
Columbia (Penn.)	40 3N	76 28W	13
*Columbia, R.	48 0N	120 0W	10
*Columbus (Ga.)	32 23N	84 59W	11
Columbus (Ind.)	40 7N	85 43W	13
*Columbus (O.)	39 58N	83 0W	13
*Comacchio, Valli di	44 42N	12 11E	30
Lake			
*Comayagua	14 29N	87 31W	12
Combaconum	10 58N	79 26E	35
*Comino, I.	36 0N	14 20E	30
*Como, T. and	45 42N	9 9E	30
*Comorin, C.	8 8N	77 32E	35
*Comoro Is.	12 0S	44 0E	40
Compass-berg, M.	31 45S	24 20E	40
*Compiègne	49 25N	2 49E	25
Comrie	56 22N	3 59W	21
Concan (*H.* Konkan), Dis.	17 0N	73 20E	35
*Concepcion	36 49S	73 2W	18
Conception, Pt.	34 30N	120 30W	11
*Concord	43 12N	71 37W	13
*Condamine, R.	27 15S	149 0E	39
Conflans (*15 m. W. by N.* Metz)	49 6N	5 50E	25
Congleton (*8m. S.W. by S.* Macclesfield)	53 10N	2 13W	20

For additions to Index see page 32.

Places distinguished by an asterisk (*) are marked on the Maps: the others not.

Name	Lat.	Long.	No of Map
*Congo Free State	3 0s	26 20E	40
*Congo, R.	3 0s	16 0E	40
*Coni (=Cuneo)	44 23N	7 32E	30
*Coniston Water	54 20N	3 4W	20
*Conn, L.	54 2N	9 15W	22
*Connaught	53 34N	9 0W	22
*Connecticut, R.	43 20N	72 25W	13
*Connecticut, St.	41 40N	72 40W	13
*Connellsville	40 2N	79 25W	13
*Connemara, Dis.	53 27N	9 45W	22
Consett	54 50N	1 50W	20
Consbohocken	40 5N	75 17W	13
*Constance	47 39N	9 11E	26
*Constance, L. of	47 35N	9 25E	23
Constantia	34 3s	18 30E	40
*Constantine, *Ins.* Alg. (Wady Rummel)	36 20N	6 33E	40
*Constantinople	41 2N	28 58E	31
*Conway	53 17N	3 50W	20
*Conway, R.	53 0N	3 49W	20
*Cooch Behar (*H.* Kuch Behar)	26 19N	89 24E	35
Cook Is.	20 0s	158 8W	3
*Cook, M.	43 40s	170 10E	38
*Cook Strait	41 20s	174 30E	38
*Cookstown	54 39N	6 45W	22
*Cooktown	15 40s	145 5E	39
*Coolin (=Cuchullin) Hills	57 13N	6 13W	21
*Coomassie = Kumassi, *Ins.* Gold Ct.	6 30N	1 30W	40
*Cooper's Creek	27 0s	141 0E	39
*Coorg	12 20N	75 45E	35
Coorong, The	36 0s	139 30E	39
*Copenhagen	55 41N	12 37E	28
*Copiapo	27 20s	70 25W	18
*Coppermine, R.	66 0N	115 0W	10
*Coppet	46 20N	6 11E	23
*Coquet, I.	55 20N	1 33W	20
*Coquet, R.	55 17N	1 50W	20
*Coquimbo	30 0s	71 10W	18
*Coral Sea	15 0s	148 0E	39
Corangamite, L.	38 10s	143 25E	39
Corcovado, G.	43 0s	74 0W	18
*Cordova, Arg. R.	31 24s	64 9W	18
*Cordova, Sp.	37 52N	4 48W	29
Corea = *Korea			37
*Corentyne, R., *Ins.* Gui.	4 30N	57 40W	18
Corfe Castle	50 38N	2 3W	20
Corfu, T. and I.	39 37N	19 56E	31
*Corinth	37 55N	22 57E	31
Corinth, G.	38 10N	22 40E	31
Corisco, B. & I.	0 55N	9 20E	40
*Cork, T. and Co.	51 53N	8 28W	22
*Cork Harbour	51 50N	8 17W	22
Corleone	37 49N	13 17E	30
Corner Inlet	38 50s	146 28E	39
Corning	42 9N	77 6W	13
*Corno, M. = Gran Sasso d' Italia	42 27N	13 35E	30
*Cornwall Canal	45 0N	74 40W	13
*Cornwall, Co., Eng.	50 25N	4 40W	20
Cornwall (Ont.)	45 2N	74 43W	13
*Coromandel Coast	12 0N	81 0E	35
Coronel	37 0s	73 20W	18
Corrèze, Dep.	45 24N	1 52E	25
*Corrib, L.	53 25N	9 10W	22
Corrie	55 37N	5 8W	21
*Corrientes, C.	20 21N	105 42W	12
*Corrientes, *Ins.* Arg. R.	29 0s	58 0W	18
Corry	41 56N	79 39W	13
Corryvrechan, G	56 9N	5 44W	21
*Corsewall Point	55 2N	5 9W	21
*Corsica	42 0N	9 0E	30
*Corso, C.	42 59N	9 20E	30
Corstorphine	55 57N	3 17W	21
Cortland	42 35N	76 12W	13
Cortona	43 17N	11 59E	30
Coruisk, L.	57 12N	6 8W	21
*Corunna	43 22N	8 25W	29
*Coseguina, Volc.	13 0N	87 35W	12
Cosenza	39 19N	16 17E	30
*Costa Rica	10 0N	84 0W	12
*Côte-d'Or	47 15N	4 45E	25
*Cotentin	49 15N	1 25W	25
*Cotopaxi	0 30N	78 20W	18
*Cotswold Hills	51 40N	2 15W	20
*Cottbus (=Kottbus)	51 44N	14 21E	26
Cottian Alps	45 17N / 45 51N	6 53E	25
Coulommiers	48 50N	3 5E	25
*Coulonge, R.	47 0N	77 0W	13
*Connell Bluffs	41 16N	95 48W	13
Conpar Angus = Cupar A.			21
*Courland	56 30N	23 30E	31
*Courtray	50 49N	3 15E	24
Coutances	49 2N	1 26W	25
Cove	55 59N	4 51W	21
*Coventry, Eng.	52 24N	1 31W	20
Coventry, U.S. (R.I.)	41 42N	71 34W	13
Covington	39 5N	84 31W	13
Cowal, Dis.	56 2N	5 7W	21
Cowbridge	51 27N	3 27W	20
*Cowes, East	50 45N	1 17W	20
Cowes, West	50 45N	1 18W	20
Crab I.	18 7N	65 34W	9
*Cracow	50 3N	19 54E	27
Cradle M., Tas. (5,000)	41 45s	145 53E	39
Crail	56 16N	2 37W	21
Crajova = *Kraiova	44 19N	23 50E	27
Cramond	55 58N	3 18W	21
Cranborne	50 54N	1 54W	20
Cranbrook	51 6N	0 32E	20
Cranston	41 44N	71 33W	13
Crathie	57 3N	3 13W	21
Crawfordsville	40 4N	86 54W	13
*Crécy	50 18N	1 54E	25
Crediton	50 47N	3 38W	20
Cree, R. (Newton Stewart)	54 54N	4 24W	21
Creek Town	5 0N	8 22E	40
Creetown	54 54N	4 23W	21
*Crefeld (=Krefeld)	51 20N	6 33E	26
*Cremona	45 8N	10 1E	30
Creston	41 4N	94 20W	13
Creswick	37 25s	143 54E	39
Crèt de la Neige (5,650)	46 17N	5 57E	25
*Crete, I.	35 30N	25 0E	31
*Creus, Cabo de	42 19N	3 16E	29
Creuse, Dep.	46 0N	2 0E	25
*Creuzot, Le	46 48N	4 26E	25
*Crewe	53 7N	2 27W	20
Crewkerne	50 53N	2 47W	20
Cricklade	51 38N	1 51W	20
*Crieff	56 22N	3 50W	21
*Crimea	45 20N	34 15E	31
*Crinan Canal	56 3N	5 30W	21
Croagh Patrick (Ms.	53 45N	9 38W	22
*Croatia	44 30N	15 30E	27
Crocodile (=Limpopo) R.	25 11s	33 31E	40
*Cromarty	57 41N	4 2W	21
*Cromarty Firth	57 40N	4 15W	21
*Cromer	52 55N	1 17E	20
*Crooked, I.	22 45N	74 15W	12
*Crooked L.	42 30N	77 10W	13
Crook Haven	51 28N	9 42W	22
*Cross (=Old Calabar), R.	4 36N	8 22E	40
*Cross Fell, M.	54 43N	2 27W	20
*Cross Sound	58 20N	136 0W	10
*Crowland (or Croyland)	52 40N	0 10W	20
Crown Point	43 54N	73 29W	13
*Croydon	51 22N	0 6W	20
Crozet Is.	46 27s	52 0E	3
*Cruachan, Ben	56 25N	5 8W	21
Crummock Water, L.	54 33N	3 19W	20
*Cruz, C. de	19 50N	77 45W	12
Csongrad	46 43N	20 9E	27
CTESIPHON	33 2N	44 30E	34
*Cuba	22 0N	80 0W	12
*Cubango, R.	16 0s	18 0E	40
*Cuchullin Hills	57 13N	6 15W	21
*Cuddalore	11 40N	79 45E	35
*Cuernavaca	18 50N	99 15W	12
Culebra, I. (*E.* of Porto Rico)	18 17N	65 17W	9
Culiacan	24 57N	107 30W	12
Cullen	57 41N	2 49W	21
*Culloden	57 30N	4 7W	21
Culross	56 4N	3 38W	21
*CUMÆ, Rns., *Ins.* Naples			30
Cumana	10 27N	64 11W	18
Cumberland (Ind.)	39 47N	86 55W	13
*Cumberland (Md.)	39 39N	78 46W	13
Cumberland (R.I.)	41 57N	71 25W	13
*Cumberland, Co.	54 40N	3 0W	20
*Cumberland B. or Sd.	65 0N	65 0W	10
Cumberland Bas in (*eastern arm at head of* Chignecto Bay), *Ins.*	45 40N	64 25W	9
*Cumberland Mts.	36 0N	85 0W	11
*Cumberland, R.	36 30N	86 0W	11
*Cumberland Val.	40 0N	78 40W	13
*Cumbrae Is.	55 46N	4 55W	21
Cumnock, Old	55 28N	4 16W	21
*Cuneo (Stura R.)	44 23N	7 35E	30
Cunningham, Dis., Sc. (Ayrshire)	55 40N	4 35W	21
Cupar (-Angus)	56 32N	3 16W	21
*Cupar (-Fife, Eden R.)	56 19N	3 1W	21
*Curaçao, I.	12 10N	69 0W	18
Curitiba, R.	25 38s	54 45W	18
*Curragh, The	53 9N	6 49W	22
Currie	55 54N	3 19W	21
*Curzola, I.	42 55N	16 55E	27
Cushendall	55 5N	6 4W	22
Custozza	45 22N	10 47E	30
*Cüstrin (=Küstrin)	52 37N	14 40E	26
*Cutch	23 15N	69 30E	35
*Cutch, G.	22 40N	69 20E	35
*Cutch, Rann of	24 0N	70 0E	35
*Cuttack	20 29N	86 0E	35
*Cuxhaven	53 52N	8 43E	26
Cuyaba	15 35s	55 38W	18
*Cuynni, R., *Ins.* Gui.	6 45N	59 30W	18
*Cuzco	13 10s	72 0W	18
*Cyclades	37 15N	25 0E	31
*Cypress Hills	49 30N	110 0W	10
*Cyprus	35 0N	33 0E	31
Cythera (=Cerigo), I.	36 13N	23 5E	31
Czegled	47 10N	19 50E	27
*Czernowitz	48 16N	25 55E	27
*Dacca	23 43N	90 26E	35
Dachel = Dakhel			40
*Dagö, I.	59 0N	22 40E	31
*Dahome or Dahomey	7 25N	2 0E	40
Dakar (8 *m. S.E.* C. Verde)	14 39N	17 24W	40
Dakhel, Oasis of	25 40N	29 2E	40
*Dakota, N.	47 0N	100 0W	11
*Dakota, S.	45 0N	100 0W	11
*Dal, R.	60 15N	16 45E	28
*Dal, E., R.	61 35N	13 30E	28
*Dal, W., R.	60 40N	13 40E	28
Dalbeattie	54 57N	3 48W	21
*Dalkeith	55 54N	3 4W	21
*Dallas	32 44N	96 45W	14
*Dalles, The	45 35N	121 15W	11
Dalmally (18 *m. E.* Oban)	56 24N	4 59W	21
*Dalmatia	43 40N	16 30E	27
Dalrymple, Port	41 8s	146 48E	39
Dalserf	55 44N	3 56W	21
Dalton-in-Furness	54 9N	3 9W	20
*Daly, R.	13 30s	130 20E	39
*Damân	20 30N	72 50E	35
*Damara Land	21 40s	17 10E	40
*DAMASCUS	33 30N	36 18E	31
Damietta (*near the mouth of the eastern arm of the* Nile)	31 23N	31 48E	40
Dampier Land	17 0s	123 0E	39
DAN, T.	33 14N	35 47E	31
DAN, Tribe	32 0N	34 50E	31
Danakil, Tribe	13 0N	41 0E	40
Danbury	41 23N	73 28W	13
*Danger Point	28 14s	153 13E	39
*Dannemora	60 14N	17 48E	28
*Danube, R.	43 50N	23 30E	19
Danvers	42 36N	70 58W	13
*Danville (Ill.)	40 10N	87 40W	13
Danville (Penn., Pottsville)	30 *m. N.W.* 41 0N	76 38W	13
Danville (Va.)	36 35N	79 26W	11
*Danzig	54 21N	18 39E	26
*Danzig, G.	54 40N	19 10E	26
*Dardanelles	40 15N	26 30E	31
*Dar-es-Salaam	6 48s	39 8E	40
*Dar Fertit	9 0N	25 30E	40
*Dar For	13 0N	25 0E	40
*Dariel Pass	42 43N	44 41E	31
*Darien, G. of	9 0N	77 0W	18
*Darjeeling (*H.* Darjiling)	27 2N	88 15E	35
Darlaston (*adjoining* Wednesbury *on N.*)	52 35N	2 2W	20
Darling Downs	28 0s	150 0E	39
*Darling, R.	32 0s	142 40E	39
*Darlington	54 32N	1 34W	20
*Darmstadt	49 52N	8 38E	26
*Dart, R.	50 27N	3 45W	20
*Dartmoor (2,040 High Willhays)	50 35N	3 50W	20
*Dartmouth	50 21N	3 33W	20
*Darwaz, *Ins.*			34
Darwen, Over	53 42N	2 28W	20
*Darwin, Port	12 30s	130 50E	39
*Dauphiné	44 50N	6 0E	25
*Davenport	41 32N	90 36W	13
*Daventry	52 15N	1 10W	20
*Davis Strait	65 0N	60 0W	10
*Davos	46 44N	9 45E	23
Davos Platz = *Am Platz	46 48N	9 50E	23
*Davy Sound	72 0N	22 30W	10
Dawlish	50 36N	3 27W	20
Dawson, R.	24 30s	149 44E	39
*Dayton	39 41N	84 13W	13
De Aar (*rly. junction*)	30 38s	23 58E	40
Dead Sea	31 30N	35 30E	31
*Deadwood	44 23N	103 44W	11
*Deal	51 13N	1 22E	20
*Dean, Forest of	51 45N	2 32W	20
*Dearig, Ben	57 48N	4 55W	21
Dearne, R. (Barnsley)	53 30N	1 16W	20
*Death Valley	36 35N	117 0W	11
Debra Tabor	11 50N	38 5E	40
*Debreczin	47 31N	21 34E	27
Debu, L.	15 22N	5 0W	40
Decatur (Ill.)	39 52N	88 58W	13
*Deccan, The	16 0N	76 30E	35
Dedham (Mass.)	42 7N	71 10W	13
*Dee, R., Eng.	52 57N	3 0W	20
*Dee, R., Sc.	57 4N	2 30W	21
*Dee, R., Sc.	54 50N	4 4W	21
*Deer, I.	44 55N	67 0W	13
Deering (Me.)	43 40N	70 15W	13
Deer, New	57 31N	2 12W	21
*Debra	30 18N	77 56E	35
Defiance	41 18N	84 20W	13
De Kaap Goldfields	25 50s	31 0E	40
*Delagoa Bay	25 45s	33 0E	40
*Delaware	39 0N	75 35W	13
Delaware and Hudson Canal	41 40N	74 20W	13
*Delaware Bay	39 0N	75 15W	13
Delaware (C.)	40 18N	83 4W	13
*Delaware R.	41 0N	75 10W	13
*Delft	52 1N	4 22E	24
Delfzijl	53 19N	6 53E	24
*Delgado, C.	10 41s	40 42E	40
*Delhi	28 44N	77 0E	35
*Deli	3 55N	98 27E	36
Delos, I.	37 24N	25 17E	31
*Demavend, M.	36 0N	52 0E	31
Dembea (=*Tsana), L.	12 0N	37 20E	40
*Demerara, R.	6 0N	58 20W	18
*Denbigh, T. & Co.	53 11N	3 24W	20
*Dender, R. (Ath)	50 43N	3 50W	24
*Dendermonde	51 2N	4 5E	24
Denia (*seaport*)	38 50N	0 7E	29
Denliquin	35 25s	145 0E	39
Denison, Port	20 0s	148 18E	39
*Denmark Str.	66 0N	30 0W	2
Denny	56 1N	3 56W	21
*Dent du Midi	46 10N	6 55E	23
D'Entrecasteaux Chan.	43 24s	147 10E	39
*Denver	39 40N	104 58W	11
*De Peel	51 30N	5 50E	24
Deptford (*adjoining* Greenwich *on the W.*)	51 29N	0 2W	20
Dera Ghazi Khan, T. & Dis.	30 4N	70 51E	35
Dera Ismáil Khan, T. & Dis.	31 50N	70 58E	35
Derajat, Div.	31 0N	70 40E	35
*Derbent	42 2N	48 15E	31
*Derby, Aust.	17 25s	123 45E	39
Derby (Conn.)	41 18N	73 3W	13
*Derby, T. & Co., Eng.	52 55N	1 28W	20
Dereham	52 41N	0 57E	20
*Derg, L.	52 55N	8 18W	22
*Derwent, R., Eng.	53 5N	1 30W	20
*Derwent, R., Eng.	53 51N	0 56W	20
Derwent, R., Eng. (Workington)	54 38N	3 34W	20
Derwent, R., Tas.	42 30s	146 30E	39
*Derwent Water	54 34N	3 9W	20
Desaguadero, R. (*outlet* L. Titicaca)	18 10s	67 30W	18
Deshima, I. (*close by* Nagasaki)	32 40N	129 44E	37
Desirade (*Fr.*, *Sp.* Descada), I.	16 18s	61 0W	9

For additions to Index see page 32.

Places distinguished by an asterisk (*) are marked on the Maps: the others not.

Name	Lat.	Long.	No of Map
*Des Moines, T. & R.	41 35N	93 38W	13
*Desna, R.	52 20N	33 30E	31
*Desolation C.	60 50N	47 30W	10
*Despeñaperros, Pu.	38 22N	3 31W	29
*Despoto Dagh, Ms.	41 40N	24 45E	31
*Dessau	51 50N	12 15E	26
Detmold	51 55N	8 52E	26
*Detroit, T. and R.	42 21N	83 5W	13
*Dettingen	50 4N	9 3E	26
Deutz (*opp.* Cologne)	50 56N	6 58E	26
Deux Sèvres, Dep.	46 30N	0 20W	25
*Deventer	52 15N	6 9E	24
*Deveron, R.	57 30N	2 35W	21
Devizes	51 22N	1 58W	20
*Devon, Co., Eng.	50 50N	3 50W	20
Devon, R., Sc.	56 12N	3 49W	21
*Devonport	50 23N	4 10W	20
*Dewsbury	53 42N	1 38W	20
*Dharwar	15 27N	75 0E	35
*Dhawalagiri (*H.* Dhaulagiri)	28 38N	83 23E	35
Dholera (60 *m.* Ahmedabad)	*S.S.W.* 22 15N	72 15E	35
Diamantina, Braz.	18 10S	43 45W	18
*Diamantina, R., Aust.	25 0S	140 30E	39
Diamantino	14 25S	56 10W	18
*Diarbekir	37 56N	40 20E	31
Dibang, R.	27 53N	95 33E	35
DIBON	31 28N	35 44E	31
*Di-chu, R.	32 0N	98 30E	36
*Diego Suarez	12 12S	49 19E	40
*Dieppe (Arques R.)	49 56N	1 3E	25
*Dihang, R.	28 30N	94 50E	35
*Dijon	47 20N	5 3E	25
*Dilolo, L.	11 22S	22 34E	40
Dimeshk = *Damascus	33 30N	36 19E	31
Dinajpur	25 38N	88 40E	35
Dinan	48 27N	2 3W	25
Dinant	50 17N	4 55E	24
*Dinaric Alps	44 0N	17 0E	27
DinasMowddwy	52 42N	3 42W	20
*Dingle B.	52 5N	10 10W	22
*Dingwall	57 36N	4 27W	21
Dirk Hartog, I.	25 40S	113 0E	39
Dirleton	56 3N	2 47W	21
*Disco, I.	70 0N	52 0W	10
*Dissentis	46 43N	8 52E	23
*Diu, I.	20 42N	70 55E	35
*Dividing Range	12 0S 38 0S	142 0E 153 0E	39
Dixcove, *Ins.* Gold Coast	4 47N	1 56W	40
Dizful	32 30N	48 25E	34
Djidda = *Jedda	21 25N	39 10E	34
Djokjokarta (= Jokjokarta)	8 52S	110 10E	3
*Dnieper, R.	47 30N	34 15E	31
*Dniester, R.	48 20N	28 0E	31
Dobruja	44 30N	28 30E	31
Doce, R.	19 37S	39 46W	18
Dodabetta, M. (8,760)	11 32N	76 50E	35
*Dog L., Can.	48 45N	89 30W	13
Dogger Bank	54 55N	2 30E	19
Dôle	47 7N	5 30E	25
*Dolgelly	52 44N	3 53W	20
Dollar	56 10N	3 40W	21
*Dollart, The	53 15N	7 8E	26
*Dolomites, Ms.	46 26N	12 0E	27
Dominica, I.	15 25N	61 20W	9
*Domo d'Ossola	46 8N	8 19E	23
*Don, R. Eng.	53 34N	1 7W	20
*Don, R. Rus. (⊙ s Kalach)	47 50N	42 20E	31
*Don, R., Sc.	57 14N	2 40W	21
*Donaghadee	54 38N	5 31W	22
Donaueschingen	47 57N	8 30E	26
Donauwörth	48 44N	10 46E	26
*Doncaster	53 31N	1 8W	20
*Don Cossacks	49 0N	42 0E	31
*Dondra Hd.	5 56N	80 28E	35
*Donegal, T. & Co.	54 39N	8 7W	22
*Donegal B.	54 30N	8 30W	22
*Donets, R.	48 30N	40 0E	31
*Dongola	19 10N	30 20E	40
Donnybrook	53 19N	6 14W	22
*Doon, Loch	55 16N	4 22W	21
*DOR	32 37N	34 55E	31
*Dora Baltea, R.	45 30N	7 50E	30
*Dora Riparia, R.	45 8N	7 25E	30
*Dorchester (Frome R.)	50 43N	2 25W	20
Dordogne, Dep.	45 5N	0 30E	25
*Dordogne, R.	45 50N	0 31W	25
*Dordrecht	51 49N	4 40E	24
Doré, L.	54 45N	106 30W	10
*Dore, M.	45 32N	2 48E	25
*Dorking	51 14N	0 19W	20
*Dornoch	57 53N	4 2W	21
*Dornoch Firth	57 50N	4 0W	21
*Dorpat	58 30N	26 40E	31
*Dorset, Co.	50 50N	2 15W	20
*Dort = Dordrecht			24
*Dortmund	51 34N	7 28E	26
DOTHAN	32 25N	35 15E	31
*Douai	50 25N	3 7E	25
Doubs, Dep.	47 10N	6 25E	25
*Doubs, R.	47 10N	5 35E	25
*Douglas (I. of Man)	54 9N	4 28W	20
Douglas (Lanarkshire)	55 34N	3 49W	21
Doune (7 *m. N.* W. Stirling)	56 11N	4 3W	21
*Douro, R.	41 10N	7 48W	29
*Dove, R.	53 7N	1 46W	20
*Dover, Eng.	51 7N	1 19E	20
*Dover, U.S. (Del.)	39 9N	75 29W	13
Dover, U.S. (N.H.)	43 11N	70 50W	13
*Dover, Str.	51 0N	1 30E	25
*Dovey, R.	52 35N	3 50W	20
*Dovre Fjeldene (Dovre Fjeld)	62 24N	9 0E	28
*Down, Co.	54 20N	6 0W	22
*Downpatrick	54 19N	5 43W	22
*Downs, N.	51 20N	0 30E	20
*Downs, S.	50 54N	0 30W	20
*Draa, Wady	28 20N	7 0W	40
Drachenfels, M.	50 40N	7 13E	26
Dragon's Mouth	10 45N	61 40W	9
*Drakenbergen	29 0S	29 0E	40
*Drammen (Drammen R.)	59 47N	10 13E	28
*Drau, R. = Drave			27
*Drave (⊙ s Le-grad)	46 20N	16 30E	27
Drayton, Market	52 53N	2 28W	20
*Dreothe	52 50N	6 35E	24
Drepano, C.	39 56N	23 57E	31
*Dresden	51 3N	13 43E	26
Driffield, Great	54 0N	0 26W	20
Driu, Black, R.	41 45N	20 20E	31
*Drogheda	53 42N	6 21W	22
*Drohobycz	49 20N	23 30E	27
Droitwich (6 *m. N.E.* Worcester)	52 16N	2 10W	20
Drôme, Dep.	44 40N	5 10E	25
*Drôme, R.	44 44N	5 10E	25
Dromore	54 25N	6 9W	22
*Drontheim (= Trondhjem)	63 25N	10 23E	28
*Drumclog	55 38N	4 11W	21
Drumcondra	53 51N	6 40W	22
Drymen	56 4N	4 27W	21
*Dublin, T. and Co.	53 20N	6 15W	22
*Dublin B.	53 20N	6 15W	22
*Dubuque	42 31N	90 41W	13
Duddingston (*suburb* Edinburgh)	55 57N	3 10W	21
*Dudley	52 31N	2 4W	20
Dudlon, R.	54 15N	3 15W	20
*Dufferin, C.	58 30N	79 0W	10
Dufftown	57 27N	3 8W	21
Dufie	3 40N	32 0E	40
Duisburg	51 26N	6 45E	26
Duke Town	4 54N	8 25E	40
Dukinfield	53 28N	2 4W	20
*Dulcigno	41 55N	19 11E	31
*Du Lievre, R.	46 30N	75 30W	13
*Duluth	46 48N	92 15W	13
*Dumbarton, T. and Co. (Leven R.)	55 57N	4 34W	21
Dumbovitsa, R.	45 0N	25 15E	31
Dum-Dum (4 *m.* 22 *N.E.* Calcutta)	37N	88 28E	35
*Dumfries, T. & Co.	55 4N	3 36W	21
*Düna (or W. Dwina), R.	55 15N	30 0E	31
*Dünaburg	56 0N	26 5E	31
*Dunbar	55 59N	2 31W	21
Dunblane (5 *m. N. by* W. Stirling)	56 12N	3 57W	21
Duncannou (7 *m.* *E.* Waterford)	52 13N	6 56W	22
*Duncansbay Hd.	58 39N	3 1W	21
*Dundalk	54 0N	6 24W	22
*Dundalk B.	53 55N	6 15W	22
*Dundas Strait	11 20S	131 40E	39
*Dundee	56 27N	2 59W	21
Dundrum	54 16N	5 51W	22
*Dundrum B.	54 13N	5 52W	22
*Dunedin	45 51S	170 32E	38
*Dunfermline	56 4N	3 28W	21
*Dungannon	54 31N	6 47W	22
*Dungarvan	52 4N	7 37W	22
*Dungarvan B.	52 3N	7 38W	22
*Dungeness	50 55N	0 58E	20
*Dunkeld	56 34N	3 35W	21
*Dunkirk (*Fr.* Dunkerque), Fr.	51 4N	2 23E	25
*Dunkirk, U.S.	42 29N	79 21W	13
Dunmanus B.	51 33N	9 48W	22
Dunmanway	51 43N	9 7W	22
Dunmore (7 *m. S.E.* Waterford)	52 9N	7 0W	22
*Dunmore Hd.	52 7N	10 28W	22
*Dunnet Hd.	58 40N	3 21W	21
*Dunoon	55 57N	4 56W	21
Dunrobin Cas.	57 58N	3 57W	21
*Dunse or Duns	55 46N	2 21W	21
Dunsinane H. (Sidlaw Hills)	56 28N	3 17W	21
Dunstable	51 52N	0 32W	20
*Durance, R.	43 44N	5 25E	25
*Durango	24 0N	105 5W	12
Durani, Tribe	32 0N	63 0E	34
Durazzo	41 18N	19 26E	31
*Durban	29 50S	30 56E	40
*Durham, T. and Co.	54 46N	1 34W	20
Durisdeer	55 19N	3 45W	21
*Durness, Kyle of	58 34N	4 47W	21
Durnford, Port	1 6S	41 50E	40
*Dürrenstein	48 25N	15 32E	27
Dursley	51 41N	2 21W	20
*Düsseldorf	51 15N	6 46E	26
*Dvina = Dwina			31
*Dwalagiri = Dhawalagiri			35
*Dwina, R. (⊙ s Ustyuk)	62 30N	40 0E	31
*Dyer, C.	66 30N	61 0W	10
*Dyle, R.	51 0N	4 35E	24
DYRRHACHIUM = Dyrsart (3 *m. E.* Kirkcaldy)	56 8N	3 7W	21
*Dzungaria	44 0N	89 0E	34
*Eagle Pass	28 42N	100 29W	11
Earlsferry	56 12N	2 50W	21
*Earn, Loch	56 23N	4 11W	21
*Earn, R.	56 21N	3 32W	21
Easdale, I.	56 17N	5 39W	21
*East Anglian Heights	52 10N	0 25E	20
*Eastbourne	50 46N	0 17E	20
*East C., Asia	66 3N	169 44W	34
*East C., N. Zd.	37 40S	178 30E	38
Easter I.	27 8S	109 24W	3
*Eastern Peninsula	15 0N	104 0E	36
Eastham	53 24N	2 58W	20
*East Head	43 48S	173 10E	38
East Liverpool (O.)	40 40N	80 35W	13
*East London, Cape Col.	33 0S	27 55E	40
*East Main Coast	55 0N	77 0W	10
*East Main, R.	52 0N	75 0W	10
*Easton	40 45N	75 11W	13
*Eastport	44 54N	67 0W	13
East Providence	41 51N	71 21W	13
East Saginaw	43 26N	83 53W	13
*East St. Louis	38 36N	90 10W	13
*Eau Claire, Wis.	44 46N	91 30W	13
EBAL, M.	32 15N	35 16E	31
Ebbw Vale	51 46N	3 11W	20
*Ebro, R.	42 0N	1 30E	29
Ecclefechan (13 *m. E.* Dumfries)	55 3N	3 16W	21
Eccles (4 *m. W.* Manchester)	53 28N	2 21W	20
Echmiadzin	40 15N	44 25E	31
Echuca	36 8S	144 48E	39
Ecija	37 32N	5 9W	29
Eck, Loch	56 5N	5 0W	21
*Ecuador	1 0S	75 0W	18
Edam	52 31N	5 3E	24
*Eday, I.	59 12N	2 47W	21
*Eddystone Lighthouse	50 11N	4 16W	20
Eden	37 4S	149 55E	39
Edenbridge	51 12N	0 3E	20
*Eden, R., Eng.	54 50N	2 45W	20
Eden, R., Sc. (Cupar)	56 22N	2 53W	21
EDESSA	37 11N	38 55E	31
Edfu	24 59N	32 50E	40
Edgbaston (*suburb* Birmingham)	52 28N	1 54W	20
*Edge Hill	52 7N	1 28W	20
*Edinburgh, T. and Co.	55 57N	3 11W	21
Edirneh (= *Adrianople)	41 45N	26 35E	31
*Edmonton, Can.	53 30N	113 55W	10
Edmund	55 38N	2 24W	21
Edo = Yedo = *Tokio	35 40N	139 48E	37
EDOM	30 45N	35 28E	34
EDREI	32 40N	36 2E	31
Egede's Land	66 0N	38 0W	10
*Eger	50 5N	12 19E	27
*Eger, R.	50 22N	13 35E	27
Egeri, L.	47 6N	8 36E	23
Egga	8 46N	6 37E	40
Egham	51 26N	0 33W	20
EGLON	31 35N	34 42E	31
*Egmont, C.	39 20S	173 42E	38
*Egmont, M.	39 18S	174 0E	38
Egremont	54 29N	3 32W	20
Egripo, I. (= Negroponte)	38 40N	24 0E	31
*Egypt	27 0N	32 0E	40
*Ehrenbreitstein	50 22N	7 38E	26
Eichstädt	48 53N	11 12E	26
*Eider	54 20N	9 8E	26
*Eider Canal	54 22N	9 43E	26
*Eifel	50 17N	6 40E	26
Eiger, M. (4 *m. N.E.* Jungfrau)	46 35N	8 1E	23
*Eigg, I.	56 55N	6 11W	21
*Eil, Loch	56 50N	5 15W	21
Einsiedeln	47 7N	8 44E	23
*Eisack, R.	46 35N	11 30E	27
*Eisenach	50 59N	10 19E	26
*Eisenerz	47 33N	14 51E	27
*Eisleben	51 33N	11 30E	26
*Ekaterinburg	56 48N	60 35E	31
Ekaterinodar (67 *m. E.N.E.* Novorassisk)	45 3N	38 53E	31
Ekaterinograd	43 43N	44 10E	31
*Ekaterinoslaf	48 27N	35 0E	31
EKRON	31 52N	34 49E	31
ELAH, VALLEY OF	31 40N	35 0E	31
*El Arish	35 12N	6 9W	40
*Elba, I.	42 47N	10 20E	30
*Elbe, R.	51 25N	13 12E	26
El Bekaa	33 50N	36 0E	31
*Elberfeld	51 15N	7 7E	26
*Elbeuf	49 18N	1 0E	25
*Elbing	54 10N	19 25E	26
*Elbruz, M.	43 23N	42 27E	31
*Elburz Ms.	36 10N	52 0E	34
*Elche (Vinalapó R.)	38 15N	0 40W	29
Elephanta, I.	18 57N	73 0E	35
*El Escorial	40 34N	4 7W	29
*Eleuthera, I.	25 0N	76 20W	11
*Elgin, U.S. (Ill.)	42 4N	88 15W	13
*Elgin, T. and Co. (LossieR.), Sc.	57 39N	3 19W	21
*El Golea, Oasis of, *Ins.* Alg.	30 30N	3 10E	40
*El Gran Chaco	24 0S	61 30W	18
*El-Haza	27 0N	49 0E	34
*El-Hejaz	25 0N	38 0E	34
Elie (5 *m. E.S.E.* Largo)	56 12N	2 50W	21
*Elis and Achaia	37 55N	21 40E	31
*Elizabeth	40 39N	74 17W	13
Elizabeth, C. (Me.)	43 38N	70 14W	13
*Elizavetgrad	48 32N	32 18E	31
Elizavetpol, Gov.	40 0N	46 30E	31
El-Jezireh	36 30N	40 0E	34
*El Juf	21 0N	6 0W	40
El Kharjeh (= Khargeh)	25 27N	30 44E	40
Elkhart (Ind.)	41 42N	85 58W	13
Ellen, R. (Maryport)	54 43N	3 30W	20
*Ellesmere Land	78 30N	80 0W	10
Ellice Is.	8 0S	178 0E	3
Ellon	57 22N	2 3W	21
*Ellora	20 0N	75 11E	35
Ellsworth	44 32N	68 26W	13
*Elmira, N.Y.	42 7N	76 49W	13
El-Obeid	13 10N	30 40E	40
Elobi, I.	0 57N	9 30E	40
El Ordeh	19 10N	30 20E	40
*El Paso	31 45N	106 25W	11
*El Paso del Norte	31 43N	106 27W	11

For additions to Index see page 32.

Places distinguished by an asterisk (*) are marked on the Maps: the others not.

Name	Lat.	Long.	No of Map
*Elsass-Lothringen (= Alsace-Lorraine) ..	48 0N	7 0E	26
*Elsinore	56 2N	12 37E	28
Elster, White, R. (Leipzig)	51 28N	11 55E	26
Elstow	52 7N	0 29W	20
*Elvas	38 50N	7 10W	29
*Ely	52 23N	0 14E	20
El Yemen = *Yemen	15 0N	43 30E	34
Elyria	41 21N	82 4W	13
*Emden	53 22N	7 12E	26
*Emerson, Can.	49 1N	97 10W	10
EMESA	34 46N	36 46E	31
*Emilia	44 35N	11 0E	30
Emineh, C.	42 43N	27 50E	31
Emmaville	29 30S	151 26E	39
Emmenthal....	46 55N	7 45E	23
Emmerich	51 51N	6 15E	26
Emporia (Ks.)	38 28N	96 10W	13
*Ems	50 21N	7 43E	26
*Ems, R.	52 45N	7 15E	26
Emu B., Tas. ..	41 0S	145 50E	39
*Enara, L.......	69 10N	28 10E	31
Enard, B.......	58 5N	5 20W	21
Encounter B. ..	35 50S	138 50E	39
*Endeavour Strait, *Ins.*	10 50S	142 30E	39
Enderby Land, Antarctic Ocean	67 30S	44 0E	2
ENDOR	32 39N	35 22E	31
Enfield (Conn.)	41 58N	72 36W	13
Enfield (Eng.)	51 40N	0 6W	20
*Engadine, Lr...	46 48N	10 17E	23
*Engadine, Upr.	46 33N	9 55E	23
EN-GEDI........	31 29N	35 22E	31
*England, New	43 0N	72 0W	13
*English Channel	50 0N	2 0W	26
Enkhuysen or Enkhuizen	52 42N	5 17E	24
Ennerdale	54 32N	3 28W	20
*Ennis	52 50N	9 1W	22
*Enniscorthy ..	52 31N	6 32W	22
*Enniskillen....	54 21N	7 38W	22
*Enns, R.	47 35N	14 20E	27
*Enschede......	52 13N	6 53E	24
Entraygues....	44 37N	2 31E	25
*Entre Douro e Minho, Prov. (=Minho)	41 30N	8 20W	29
*Entre Rios, *Ins.* Arg. R.	32 0S	59 0W	18
*Entlibuch	46 57N	8 2E	23
Enzeli (*port of* Resht)	37 31N	49 32E	31
Eperies........	48 55N	21 12E	27
*Epernay	49 2N	3 57E	25
EPHESUS	37 57N	27 20E	31
EPHRAIM, Tribe	32 5N	35 15E	31
Epinal (37 *m.* *S.S.E.* Nancy)	48 10N	6 26E	25
Epirus	39 45N	20 30E	31
Epping........	51 42N	0 7E	20
*Epsom	51 19N	0 16W	20
Ercildoun (Earlston)	55 39N	2 40W	21
Eregli or Erekli	41 17N	31 27E	31
*Erfurt	51 0N	11 1E	26
Ergeni Hs.	47 0N	44 45E	31
*Eriboll, Loch ..	58 30N	4 40W	21
*Ericht, Loch ..	56 50N	4 22W	21
*Erie	42 8N	80 5W	13
*Erie Canal	43 0N	75 0W	13
*Erie, L.........	42 0N	81 30W	13
Eriskay, I.	57 4N	7 18W	21
*Erivan	40 12N	44 31E	31
*Erlangen......	49 36N	11 1E	26
*Erlau	47 65N	20 22E	27
*Erne, R.	54 0N	7 27W	22
*Erne, Lough ..	54 28N	7 50W	22
Er Riad	24 30N	46 40E	34
*Er Rif Ms.	34 40N	4 30W	40
*Erris Hd.	54 18N	10 0W	22
Errol..........	56 23N	3 12W	21
Erromango, I...	18 47S	168 58E	39
*Erzerum	39 57N	41 12E	31
*Erzgebirge Ms. (4,000 Keilberg) ..	50 30N	13 25E	26
*Esberg = Esbjerg			
*Esbjerg	55 28N	8 30E	28
*Escaut, R. (*Fr.*)	51 21N	4 15E	24
Eschwege	61 11N	10 3E	26
*Escorial, El ..	40 34N	4 7W	29
Esdraelon Plain (= Vale of Jezreel) ..	32 35N	35 15E	31
*Esk, R.........	65 10N	3 0W	21
Esk, R. (Musselburgh)	55 56N	3 2W	21

Name	Lat.	Long.	No of Map
*Esk, North, R.	56 52N	2 40W	21
*Esk, South, R.	56 45N	3 0W	21
*Eskilstuna	59 22N	16 26E	28
Eski Saghra ..	42 25N	25 37E	31
Eskishehr	39 43N	30 30E	31
Esneh	25 15N	32 20E	40
Espichel, C.....	38 24N	9 11W	29
Espiritu Santo, Prov.	20 0S	40 30W	18
Esquimault....	48 25N	123 26W	10
Essek or Esseg = *Eszek			27
*Essen	51 28N	6 59E	26
*Essequibo, R., *Ins.* Gui.	5 0N	58 55W	18
*Essex, Co., Eng.	51 44N	0 30E	20
*Essling, *Ins.* ..			27
Esslingen......	48 44N	9 19E	26
*Esthonia	59 10N	26 0E	31
*Estrelha, Serra, Ms. (6,500 Malhão da Serra)....	40 20N	7 0W	29
*Estremadura, Portugal	39 0N	8 40W	29
*Estremadura, Spain	39 0N	6 0W	29
*Eszek	45 33N	18 43E	27
Etchmiadzin = Echmiadzin			31
*Etive, Loch ..	56 29N	5 10W	21
*Etna M.	37 45N	15 0E	30
*Eton..........	51 29N	0 37W	20
Etropol	42 45N	23 3E	31
Etruria (1 *m.* *N.E.* Stoke-upon-Trent)	53 2N	2 12W	21
*Etsch, R.......	46 38N	10 40E	23
Ettrick, R. (Selkirk)	55 34N	2 49W	21
Eu	50 2N	1 25E	25
Eubœa	38 30N	24 0E	31
*Eufemia, G. of	38 55N	16 0E	30
*Euganean Hills, *Ins.* Ven.			30
*Eugene City ..	44 9N	123 10W	11
*Eupatoria	45 11N	33 31E	31
Eupen	50 37N	6 3E	26
*Euphrates, R. (⚓ Birejik)	34 30N	41 0E	34
Eure, Dep.	49 0N	1 0E	25
*Eure, R.	48 45N	1 25E	25
Eure et Loir, Dep.	48 30N	1 20E	25
Eureka........	39 34N	115 56W	11
Eutin	54 8N	10 35E	26
*Euxine = Black Sea			19
*Evans Pass....	41 10N	105 35W	11
*Evansville	38 0N	87 46W	13
*Everest, M.....	27 59N	87 0E	35
*Everglades	26 0N	80 30W	11
*Evesham	52 5N	1 56W	20
*Evora	38 35N	7 52W	29
*Evreux........	49 1N	1 9E	25
*Ewe, Loch	57 50N	5 40W	21
*Exe, R.........	50 55N	3 30W	20
*Exeter	50 43N	3 31W	20
*Exmoor (1,707 Dunkery Beacon)	51 10N	3 38W	26
*Exmouth	50 37N	3 23W	20
*Exmouth, G. ..	22 0S	114 10E	39
*Eyder = EiderR.	54 20N	9 0E	26
Eye	52 19N	1 10E	20
Eylau or Eilau, Preussisch	54 22N	20 40E	26
*Eyre, L.	28 30S	137 30E	39
Eyre's Pen....	34 30S	135 30E	39
Ezo, I. = *Yezo	43 30N	143 0E	37
Fad, Loch (I. Bute)	55 49N	5 4W	21
*Fæmund, L. = Fämun			28
*Faenza........	44 15N	11 55E	30
*Fahlun = Falun	60 35N	15 37E	28
*Fair Hd.	55 13N	6 8W	22
*Fair I.	59 33N	1 38W	21
*Fairweather, M.	58 54N	137 38W	10
*Faizabad, Afg.	37 8N	70 39E	35
Faizabad, India	26 47N	82 11E	35
*Falaise	48 56N	0 11W	25
*Falkirk	56 0N	3 48W	21
*Falkland	56 16N	3 13W	21
*Falkland Is. ..	51 35S	60 0W	18
*Fall River	41 40N	71 10W	13
*Falmouth, Eng.	50 9N	5 5W	20
Falmouth, Jam.	18 30N	77 40W	9
False B.	34 13S	18 40E	40
Falset (29 *m.* *W. by N.* Tarragona) ..	41 10N	0 48E	29
*Falster, I.	54 48N	12 0E	28
Falsterbo......	55 23N	12 49E	28
*Falun	60 35N	15 30E	28
Famagusta	35 7N	33 57E	31
*Fämun, Lake .	62 15N	11 50E	28
Fannich, Loch	57 40N	5 0W	21
Fanning, I.....	4 0N	159 40W	3
Fano..........	43 51N	13 1E	30

Name	Lat.	Long.	No of Map
Farafrah, Oasis	27 8N	28 0E	40
Fareham	50 50N	1 10W	20
*Farewell, C., Greenland	60 0N	43 54W	10
*Farewell, C., N. Zd.	40 30S	172 40E	38
Farewell Spit...	0 33S	173 2E	38
*Fargo	46 51N	96 49W	13
Faribault	44 20N	93 14W	13
*Farn Is.	55 37N	1 39W	20
*Farnham......	51 14N	0 48W	20
Faro	37 0N	7 52W	29
Faro, C., Sic. ..	38 17N	15 39E	30
*Faroe Is.	62 0N	7 0W	19
Farsistan or Fars	29 45N	52 30E	34
Fasher (Dar For)	13 47N	25 28E	40
*Fashoda	9 52N	32 17E	40
Father Point, *Ins.*	48 31N	68 28W	9
*Faucille, Col de la	46 24N	6 2E	23
*Faucilles, Ms...	48 13N	6 16E	25
Fauresmith....	29 49S	25 20E	40
*Faversham	51 19N	0 52E	20
Fayum, Medinet-el, *Ins.*	29 22N	30 55E	40
Fazokl	11 15N	35 12E	40
*Fécamp	49 46N	0 22E	25
*Fehmarn, I.....	54 28N	11 10E	26
Feldkirch......	47 13N	9 36E	23
*Fens, The......	52 30N	0 10W	20
Feodosia	45 0N	35 30E	31
Ferghana	41 30N	72 0E	34
*Fermanagh, Co.	54 21N	7 38W	22
*Fermoy	52 8N	8 15W	22
*Fern Is.	55 37N	1 39W	20
Fernando do Noronha, I.	3 50S	32 25W	18
*Fernando Po ..	3 30N	8 47E	40
*Ferrara	44 50N	11 39E	30
Ferro, I.	27 42N	18 0W	40
Ferro, Merid. of	*lon.* 17°	39′ 45″	W
*Ferrol	43 29N	8 15W	29
Ferryport-on-Craig or Tayport ..	56 27N	2 49W	21
Feshn	28 19N	30 55E	40
Fesole = Fiesole			
*Fetlar, I.	60 36N	0 51W	21
Fetteresso	56 58N	2 12W	21
*Fez (Sibu R.)..	34 0N	4 53W	40
*Fezzan...... ..	26 30N	16 0E	40
*Fichtelgebirge Ms.	50 8N	12 0E	26
Fiesole (3 *m.* *N.E.* Florence)	43 49N	11 18E	30
*Fife, Co.	56 15N	3 10W	21
*Fife Ness, C. ..	56 16N	2 35W	21
Figeac	44 36N	2 1E	25
Figueira da Foz (*mouth of* Mondego R.)	40 9N	8 53W	29
Figueras	42 15N	2 54E	29
*Fiji Is.			38
Filey..........	54 12N	0 19W	20
Filibeh = *Philippopolis	42 5N	24 44E	31
*Findhorn, R. ..	57 25N	3 50W	21
Findlay	41 3N	83 40W	13
Findon or Finnan	57 4N	2 7W	21
Fingo Land....	32 0S	28 0E	40
Finistère, Dep.	48 15N	4 0W	25
*Finisterre, C. ..	42 53N	9 20W	29
*Finke, R.......	25 0S	134 0E	39
*Finland	65 0N	27 0E	31
*Finland, G.....	59 50N	25 0E	31
Finmark	70 0N	24 0E	31
Finnan = Findon			21
*Finster-Aarhorn, M.	46 32N	8 7E	23
Finsterwalde ..	51 37N	13 40E	26
*Firenze, *It.* = Florence			
Fishguard	52 0N	4 56W	20
*Fitchburg	42 35N	71 48W	13
*Fitfull Head ..	59 54N	1 22W	21
*Fitzroy, R., Q.l.	23 10S	150 0E	39
*Fitzroy, R., W. Aust.	18 30S	125 0E	39
*Fiume	45 19N	14 26E	27
Fiumicino	41 46N	12 20E	30
*Flamborough Head	54 7N	0 5W	20
*Flanders	50 35N	3 0E	25
*Flanders, E. ..	51 5N	3 65E	24
*Flanders, W. ..	51 0N	3 0E	24
*Flannan Is.....	58 18N	7 35W	21
*Fleetwood (Wyre R.)	53 65N	3 1W	20
*Flensburg	54 47N	9 28E	26
*Fleurus	50 30N	4 33E	24

Name	Lat.	Long.	No of Map
Flinders I.	40 0S	148 0E	39
Flinders Passage	19 0S	148 0E	39
Flinders Ra. ..	31 6S	138 30E	39
*Flint, T. and Co., Wales	53 15N	3 8W	20
Flint, U.S. (Mich.)	43 2N	83 38W	13
*Flint, R., U.S. (Ga.)	31 0N	84 30W	11
*Flodden	55 36N	2 7W	20
*Florence	43 46N	11 20E	30
*Flores	8 30S	121 0E	39
Flores Sea	7 30S	120 0E	39
*Florida	30 0N	82 40W	11
*Florida Reef ..	25 30N	81 0W	12
*Florida, or Bemini, Str. of	25 0N	80 0W	12
*Flumendoso, R.	39 40N	9 20E	30
*Flushing, Neth.	51 26N	3 34E	24
Flushing, U.S.	40 45N	73 50W	13
*Fly, R.	8 0S	141 0E	39
Fochabers (R. Spey, 8 *m. E. by S.* Elgin)	57 37N	3 5W	21
*Foggia	41 27N	15 31E	30
*Foix	42 57N	1 36E	25
*Fo-kien	26 45N	118 0E	36
*Folkestone	51 4N	1 11E	20
*Fond du Lac ..	43 50N	88 29W	13
*Fonseca, G.....	13 0N	87 45E	12
*Fontainebleau	48 24N	2 40E	25
*Fontarabia	43 21N	1 45W	29
*Fontenoy......	50 34N	3 30E	24
*Foochow = Fuchau			
Forcados (*in N. of* Niger delta, on one of the Niger mouths)	5 23N	5 25E	40
Forchheim	49 42N	11 3E	26
Fordoun (10 *m. W.S.W.* Stonehaven)	56 54N	2 27W	21
*Foreland, N. ..	51 22N	1 26E	20
*Foreland, S. ..	51 10N	1 24E	20
*Forest Carpathian Ms.	49 0N	23 0E	27
*Forfar, T. & Co.	56 39N	2 53W	21
Forli, T. & Prov.	44 13N	12 2E	30
*Formby Pt.....	53 31N	3 6W	20
*Formentera, I.	38 40N	1 30E	29
*Formosa, I.....	23 30N	121 0E	36
*Formosa Strait	25 0N	120 0E	36
*Forres	57 37N	3 37W	21
*Fort Albany ..	52 0N	82 0W	10
*Fortaleza (= Ceara)	3 43S	38 32W	18
*Fort Augustus	57 8N	4 41W	21
*Fort Bathurst..	13 15N	16 40W	40
*Fort Benton ..	47 52N	110 40W	11
Fort Charter ..	18 40S	31 4E	40
*Fort Chimmo ..	58 0N	68 30W	10
*Ft. Chippewyan	58 50N	111 30W	10
*Fort Churchill..	58 45N	94 10W	10
*Fort Colville ..	48 35N	117 50W	11
Forteviot	56 21N	3 32W	21
*Fort George ..	57 35N	4 4W	21
Fort Madison ..	40 36N	91 18W	13
*Ft. McPherson	67 20N	134 25W	10
*Fort Reliance ..	64 15N	139 30W	10
*Fort Resolution	61 10N	113 30W	10
Fort Salisbury	17 53S	31 0E	40
Fort Scott (Kan.), U.S. (88 *m. S.* Kansas City)	37 49N	94 45W	13
*Fort Selkirk ..	62 45N	137 30W	10
*Fort Severn ..	56 0N	89 15W	10
*Fort Simpson ..	62 8N	121 30W	10
*Fort St. Louis..	16 0N	16 30W	40
*Fort Vermillion	58 20N	116 20W	10
*Fort Victoria..	53 20N	77 60W	10
*Fort Wayne ..	41 5N	85 8W	13
*Fort William ..	56 48N	5 8W	21
Fort Worth....	32 45N	97 12W	11
*Fort Yukon ..	66 30N	145 0W	10
*Forth, Firth of	56 8N	3 0W	21
*Forth, R.......	56 12N	4 10W	21
*Fotheringay ..	52 32N	0 27W	20
*Foula, I.	60 8N	2 6W	21
Fountains Abbey (3*m.* *S.W.* Ripon)	54 7N	1 34W	20
Fourmies (17*m.* *W. by N.* Rocroy) ..	60 1N	4 3E	25
*Foveau Strait..	46 40S	168 20E	38
Fowey (5 *m. E.* St. Austell)	50 19N	4 38W	20
*Fox Channel ..	66 0N	80 0W	10
*Fox Land	65 30N	76 0W	10
*Fox, R.........	44 30N	88 0W	13
*Foyers, Fall of	57 14N	4 32W	21
*Foyle, Lough ..	55 7N	7 6W	22
*Foyle, R.	54 55N	7 42W	22
*Fragoso, Cayo..	22 45N	79 30W	12
Framingham ..	42 17N	71 25W	13

For additions to Index see page 32.

Places distinguished by an asterisk (*) are marked on the Maps: the others not.

Name	Lat.	Long.	No of Map
Framlingham..	52 13N	1 19E	20
*France, Isle of	49 0N	2 10E	25
*Frances, C.	21 36N	83 11W	12
*Franche Comté	47 0N	6 20E	25
*Franconia, Dis.	49 45N	11 0E	25
*Franconian Jura	49 22N	11 30E	26
*Frankfort = Frankfurt, Ger.			
*Frankfort (Ky.)	38 13N	81 52E	13
*Frankfurt (on the Main)	50 7N	8 41E	26
*Frankfurt (on the Oder)	52 21N	14 32E	26
Franklin	41 24N	73 51W	13
*Franz Josef Ld.	80 30N	58 0E	34
*Franz Joseph Fiord	73 20N	23 0W	10
*Frascati	41 48N	12 45E	30
*Fraser, R.	51 30N	122 20W	10
*Fraserburgh ..	57 41N	2 0W	21
*Frauenfeld	47 33N	8 54E	23
*Fray Bentos, *Ins.* Urug.	33 5S	58 20W	18
*Fredericia	55 34N	9 46E	28
Frederick, Md.	39 26N	77 24W	13
Fredericksburg	38 20N	77 28W	13
*Frederiksdal ..	60 0N	44 30W	10
*Fredericton, *Ins.* N. Br.	45 56N	66 45W	9
*Frederikshavn	57 23N	10 31E	28
*Fredrikshald ..	59 8N	11 26E	28
*Fredriksstad ..	59 10N	11 5E	28
Freeport, Ill. ..	42 18N	89 38W	13
*Free Town, *Ins.* S.L.	8 29N	13 14W	40
*Freiberg	50 54N	13 20E	26
*Freiburg, Ger.	48 1N	7 51E	26
*Freiburg (*Ger.*, *Fr.* Fribourg), Switz.	46 48N	7 9E	23
*Frejus	43 25N	6 49E	25
*Fremantle	32 1S	115 45E	39
Fremont, O. ..	41 21N	83 5W	13
Fremont's Peak	43 8N	109 39W	11
*Frenchman B.	44 20N	68 15W	13
French R.	46 0N	80 50W	10
*Fribourg (*Fr.* = Freiburg)	46 48N	7 9E	23
*Friedland.....	50 56N	15 3E	27
*Friendly Is.....	20 0S	175 0W	2
*Friesland.....	53 5N	5 50E	24
*Frio, C., Af....	18 0S	11 55E	40
*Frio, C., S. Am.	23 1S	41 58W	18
*Frisches Haff	54 30N	19 40E	26
*Frobisher B. ..	63 0N	66 0W	10
Frome	51 14N	2 19W	20
*Frome, L.....	30 45S	139 50E	39
Frome, R. (Dorchester)	50 41N	2 5W	20
*Frontera	18 35N	92 36W	12
Frosinone	41 38N	13 22E	30
*Fuca Strait (= San Juan de Fuca)	48 30N	124 0W	10
*Fuchan.....	26 7N	119 20E	36
*Fuenterrabia = Fontarabia			29
*Fuentes de Oñoro	40 36N	6 47W	29
*Fuji-no-yama, Fujisan, M...	Fujiyama, or 35 21N	138 43E	37
Fulda	50 32N	9 40E	26
*Fulda, R. (⊙ Hersfeld)	51 0N	9 40E	26
Funchal	32 37N	16 54W	40
*Fundy, Bay of	45 0N	66 0W	10
*Fünen, I. = Fyen			
*Fünfkirchen ..	46 4N	18 15E	27
*Fu-niu-shan Ms.	33 40N	112 0E	36
*Furka P.	46 35N	8 25E	23
Furness Abbey	54 8N	3 10W	20
*Fürth	49 28N	10 54E	26
Furth	49 19N	12 52E	26
*Fusan	35 10N	129 3E	37
*Fusiyama = Fuji-no-yama			37
*Fyen, I.	55 20N	10 20E	28
*Fyne, Loch	56 7N	5 15W	21
*Fyzabad = Faizabad (*H.*)			
Gablonz	50 41N	15 10E	27
*Gaboon, R.	0 22N	9 23E	40
Gabrova	42 50N	25 19E	31
GAO, Tribe	32 17N	35 43E	31
GADARA	32 40N	35 42E	31
Gador, Sierra de	36 56N	2 45W	29
*Gaeta	41 12N	13 34E	30
*Gäfle.....	60 39N	17 9E	28
*Gainsborough	53 23N	0 45W	20
*Gairdner, L. ..	32 0S	136 0E	39
Gairloch	57 43N	5 42W	20
*Galapagos Is..	0 56S	91 0W	18
*Galashiels (Gala Water)	55 37N	2 49W	21
*Galatz	45 27N	28 3E	31
*Galdhöppigen	61 38N	8 16E	28
*Galena	42 25N	90 26W	13
*Galesburg	40 56N	90 28W	13
*Galicia, A.-H...	49 0N	23 0E	27
*Galicia, Sp.....	42 40N	8 0W	29
Galician Plateau	49 40N	22 45E	19
GALILEE	33 0N	35 20E	31
GALILEE, SEA OF	32 50N	35 40E	31
Galion	40 42N	82 49W	13
*Galita, I.	37 32N	8 59E	30
*Galla Lands ..	7 0N	38 0E	40
*Gallatin, R.....	46 0N	110 10W	11
*Galle, Point de	6 1N	80 12E	35
*Gallinas, Point	12 25N	71 44W	18
Gallipoli, It. ..	40 3N	17 56E	30
Gallipoli, Tur...	40 24N	26 37E	31
Gallipolis.....	38 49N	82 15W	13
*Galloway.....	54 56N	4 25W	21
*Galloway, Mull of	54 38N	4 51W	21
Galston.....	55 37N	4 19W	21
Galt	43 23N	80 20W	13
Galty Ms.....	52 23N	8 5W	22
*Galveston	29 19N	94 50W	11
*Galway, T. and Co.	53 16N	9 3W	22
*Galway B.	53 10N	9 10W	22
*Gambia, R.	13 28N	15 0W	40
Gambier, M. ..	37 52S	140 45E	39
Gamtoos, R. ..	33 15S	24 0E	40
*Gand (*Fr.*) = Ghent			24
*Gandak, R. (*H.*) = Gundak			35
Gaodamak	34 17N	69 56E	35
*Gaudu	11 0N	5 0E	40
*Ganges, R.	25 20N	87 30E	35
*Ganges Canal..	27 35N	78 30E	35
Ganjám	19 23N	85 7E	35
Gard, Dep.	44 0N	4 10E	25
Gard, R. (*trib.* Rhone, *r. bk. below* Avignon)....	43 50N	4 37E	25
*Garda, L.....	45 40N	10 40E	30
Gardiner (Me.)	44 13N	69 44W	13
Gardner (Mass.)	42 37N	71 5W	13
Gare, Loch	56 3N	4 49W	21
*Gargano, M. ..	41 48N	16 5E	30
*Gargano Promontory	41 52N	16 12E	30
Garhwal, Dis...	30 0N	79 0E	35
Gariep, Kai (= *Orange R.)	28 38S	16 28E	40
*Garigliano, R..	41 30N	13 40E	30
Garioch, Dis. ..	57 20N	2 35W	21
*Garo Hills	25 30N	90 30E	35
*Garonne, R. ..	44 35N	0 34W	25
*Garry, R.	56 46N	4 5W	21
Garry, Loch ..	56 48N	4 15W	21
Gartsherrie	55 53N	4 3W	21
Gasa Land = Gaza Ld.			40
*Gascony	43 45N	0 0	25
Gaspé, C., *Ins.*	48 45N	64 10W	9
*Gata, Sierra de	40 20N	6 30W	29
Gatehouse of Fleet	54 53N	4 12W	21
*Gateshead	54 57N	1 35W	20
GATH	31 43N	34 50E	31
*Gatineau, R. ..	47 0N	75 30W	13
Gatron	24 57N	15 9E	40
Gauhati (*H.*) ..	26 8N	91 48E	35
Gauritz, R.	34 20S	21 54E	40
Gavarnie	42 45N	0 1W	25
Gawler	34 35S	138 39E	39
*Gayá (*H.* = Gya)	24 47N	85 3E	35
GAZA	31 30N	34 26E	31
Gaza Land	22 30S	34 20E	40
Geddes	43 6N	76 11W	13
Gediz Chai, R.	38 40N	27 35E	31
Geelong	38 8S	144 21E	39
Geelvink B.....	3 0S	135 0E	39
*Geestemünde ..	53 32N	8 35E	26
*Gefle = Gafle ..			28
*Gelderland	52 5N	6 0E	24
*Gellivara	67 20N	20 50E	31
*Gemmi Pass ..	46 25N	7 37E	23
*Genappe	50 37N	4 27E	24
*Genesee R.	43 0N	77 50W	13
*Geneva, L.	46 25N	6 30E	23
Geneva, U.S. ..	42 53N	77 1W	13
*Geneva, T. and Canton, Switz.	46 11N	6 9E	23
*Genevra Pass ..	44 57N	6 43E	25
*Genil, R. = Jenil	37 39N	5 13W	29
*Gennargentu, M.	40 1N	9 19E	30
*Gennesareth, L.	= Galilee, Sea of		
*Genoa	44 24N	8 53E	30
*Genoa, G. of ..	44 0N	9 0E	30
*Geographe Channel	24 30S	113 20E	39
*George, L.	43 40N	73 30W	13
*Georgetown, *Ins.* Gui.	6 49N	58 11W	18
*Georgetown, U.S.	38 54N	77 4W	13
*Georgia	32 30N	83 0W	11
*Georgia, Str. of	49 30N	124 0W	10
*Georgian B.....	45 0N	81 0W	13
Gera	50 52N	12 5E	26
GERAR	31 25N	34 27E	31
GERIZIM, M.	32 12N	35 16E	31
Gerlsdorf Spitze (Tatra Ms. 8,700)....	49 20N	20 17E	27
*German Ocean (= North Sea)	55 0N	3 0E	19
Germantown ..	40 4N	75 8W	13
*Gerona (Ter. R.)	42 0N	2 45E	29
Gers, Dep.	43 40N	0 35E	25
*Gers, R.	44 8N	0 40E	25
Gettysburg	39 52N	77 14W	13
*Ghadames	30 5N	9 14E	40
*Ghats (*H.*), En. Galikonda) ..	(5,300 14 0N	79 0E	35
*Ghats, Wn. (6,700 Mahabaleshwar; 6,100 Kundurimukha)	16 0N	74 0E	35
*Ghauts = Ghats (*H.*)			
Ghazipur	25 35N	83 35E	35
*Ghazni.....	33 34N	68 32E	35
*Ghent	51 3N	3 44E	24
Ghilan, Prov. = Gilan			34
Ghilzai, Tribe..	33 0N	68 0E	34
Ghizeh = Gizeh			40
GHOR, THE.....	32 0N	35 30E	31
Ghuznee = *Ghazni			35
*Giant Ms. (= Riesengebirge)	50 50N	15 0E	26
*Giant's Causeway	55 14N	6 30W	22
Giant's Kop ..	29 22S	29 25E	40
GIBEON	31 51N	35 10E	31
*Gibraltar	36 7N	5 21W	29
*Gibraltar, Strait of	36 0N	5 30W	29
*Giessen.....	50 35N	8 41E	26
Gifford (4 *m. S.S.E.* Haddington)	55 54N	2 44W	21
Gigha, I.	55 42N	5 45W	21
*Gijon	43 33N	5 40W	29
*Gila Desert	33 0N	113 0W	11
Gilan	37 10N	49 0E	34
Gilbert, R.	19 0S	143 20E	39
GILBOA, M.	32 30N	35 25E	31
GILEAD	32 20N	35 45E	31
GILEAD, M.....	32 4N	35 46E	31
GILGAL	31 51N	35 30E	31
*Gilghit.....	35 50N	74 20E	35
*Gill, L.....	54 15S	8 22W	22
*Gilolo, I.	0 0	128 0E	34
Gippsland	37 45S	147 0E	39
*Girgenti	37 17N	13 32E	30
Gironde, Dep...	44 50N	0 30W	25
*Gironde, R.....	45 35N	1 10W	25
*Girvan, T. (Girvan R.)	55 14N	4 51W	21
Gisborne	37 29S	144 37E	39
Gisborough or Guisborough	54 32N	1 4W	20
*Giurgevo	43 53N	25 56E	31
Givet (20 *m. N.E.* Rocroy)	50 11N	4 47E	25
Gizeh	30 1N	31 16E	40
Gladbach.....	51 13N	6 25E	26
Gladstone	23 50S	151 20E	39
Glammis	56 37N	3 0W	21
*Glamorgan, Co.	51 35N	3 30W	20
*Glärnisch, M.	47 0N	9 0E	23
*Glarus, T. and Canton	47 2N	9 4E	23
*Glasgow	55 52N	4 17W	21
Glas Maol	56 53N	3 23W	21
Glasnevin (*suburb* Dublin)	53 17N	6 16W	22
*Glastonbury ..	51 9N	2 42W	20
Glenarm	54 57N	5 57W	22
*Glen Coe	56 38N	4 55W	21
Glencroe	56 12N	4 50W	21
*Glendalough ..	53 1N	6 20W	22
Glenelg, R.....	37 30S	141 15E	39
Glenlivet, Dis..	57 21N	3 21W	21
Glenluce	54 53N	4 48W	21
*Glenmore, Dis.	57 0N	4 55W	21
Glenorchy Val.	56 24N	4 56W	21
Glen's Falls....	43 18N	73 34W	13
Glenshee, Spital of *by S.* Crathie)	(19 56 48N	*m. S.W.* 3 28W	21
Glentilt	56 50N	3 46W	21
*Glockner, Gross, M.	47 8N	12 43E	27
*Glogau.....	51 40N	16 5E	26
*Glommen, R.	61 0N	11 30E	28
*Glossop.....	53 27N	1 58W	20
*Gloucester, T. and Co., Eng.	51 52N	2 15W	20
Gloucester, U.S. (Mass., 7 *m. N.E.* Salem)	42 35N	70 40W	13
Gloucester, U.S. (N.J.)	39 57N	75 7W	13
Gloversville ..	43 4N	74 22W	13
*Gmunden (Traun R.)	47 56N	13 45E	27
*Goa	15 30N	73 51E	35
*Goat Fell.....	55 37N	5 11W	21
*Gobi, Desert ..	44 0N	106 0E	34
Godalming	51 11N	0 35W	20
*Godavari, R. ..	18 30N	80 30E	35
*Goderich	43 45N	81 43W	13
*God Haven = Godthaab			10
Godmanchester (1 *m. S.E.* Huntingdon)	52 19N	0 10W	20
*Godthaab	64 10N	51 45W	10
Godwin Austen, M. (28,250)	35 53N	76 40E	35
*Gogebic Ra. ..	46 30N	90 0W	13
*Gogra, R.....	26 0N	84 0E	35
Goil, Loch	56 7N	4 54W	21
Gok-cha, L.....	40 25N	45 30E	31
GOLAN	32 53N	35 50E	31
*Golconda	17 22N	78 26E	35
*Gold Coast	5 0N	1 0W	40
*Golden B.	40 40S	172 50E	38
Gold Hill (Nev.)	39 18N	119 43W	11
*Gold Range....	51 0N	118 35W	10
*Golea, El., *Ins.* Alg.	30 30N	3 10E	40
*Goletta.....	36 48N	10 18E	30
*Golfo Dulce ..	8 25N	83 15W	12
Golspie.....	57 58N	3 58W	21
Gomanton	5 35N	118 9E	36
Gombrun, Gomboroon, or Bender Abbas, Persia (*opp.* Ormuz)	27 10N	56 17E	34
GOMORRAH.....	31 42N	35 24E	31
*Gomul (*H.* Gumal)	32 10N	69 30E	35
Gonave, I.	18 45N	73 0W	3
Gondar.....	12 35N	37 31E	40
*Goodokoro	4 54N	31 28E	40
Goodenough B.	9 50S	149 45E	39
*Good Hope, C. of	34 21S	18 29E	40
Goodwin Sands	51 19N	1 35E	20
*Goole	53 42N	0 54W	20
Goolwa.....	35 27S	138 50E	39
Goreum = Gorium chem			24
*Goree, I. and F.	14 39N	17 24W	40
*Gorgona, I.....	43 25N	9 55E	30
Gorinchem	51 49N	4 59E	24
*Görlitz (Neisse R.)	51 9N	14 57E	26
*Goro Sea, *Ins.* Fiji Is.	18 0S	180 0	38
Gort	53 4N	8 49W	22
*Görz and District	45 57N	13 36E	27
Goshen, U.S. (Ind.)	41 35N	85 50W	13
*Gosport	50 48N	1 8W	20
*Göta Canal	58 32N	16 0E	28
*Göta-rike.....	57 25N	14 30E	28
*Göta, R.	58 0N	12 10E	28
*Göteborg.....	57 39N	11 58E	28
*Gotha	50 56N	10 42E	26
Gotham	52 53N	1 12W	20
*Gothenburg = Göteborg			
*Göttingen	51 35N	9 55E	26
*Gottland = Göta-rike			
*Gottland, I. ..	57 30N	18 30E	28
Gouda	52 1N	4 42E	24
Goulburn.....	34 45S	149 38E	39
Goulburn, R. ..	36 30S	145 25E	39
Gourock (2 *m. below* Greenock) ..	5 58N	4 50W	21
Gowhatty (*H.* Gauhati)	26 8N	91 41E	35
*Gowrie, Carse of	56 25N	3 15W	21
Goyaz, City and Prov.	16 5S	50 30W	18
*Gozo, I.	36 0N	14 15E	30
Graaf Reinet, T. and Div.	32 14S	24 33E	40
*Gracia a Dios, C.	15 0N	83 12W	12
*Gradisca	45 54N	13 30E	27
Grafton	29 36S	152 55E	39
Graham Land	63 0S	61 0W	2
	68 0S	58 0W	
*Grahamstown	33 18S	26 30E	40
Grammichele ..	37 12N	14 39E	30
Grampian Ms., Aust.	37 25S	142 24E	39
*Grampian Ms., Sc.	56 55N	4 0W	21
Grao (*mouth of* Grao R.)	47 46N	18 42E	27

For additions to Index see page 32.

Places distinguished by an asterisk (*) are marked on the Maps: the others not.

Name	Lat.	Long.	No of Map
*Gran, R.	48 25N	18 35E	27
*Granada, Nicaragua	11 51N	85 56W	12
*Granada, Sp.	37 13N	3 35W	29
*Gran Chaco, El	24 0S	61 30W	18
*Grand Canal	53 15N	7 0W	22
Grand Canary	28 0N	15 30W	40
*Grand Cañon (Ariz.)	36 0N	113 0W	11
*Grand Cañon (Yellowstone Park)	44 50N	110 35W	11
Grand Cayman, I.	19 17N	81 23W	9
*Grand Coteau du Missouri	49 0N	104 0W	10
*Grand, R.	39 0N	108 0W	11
*Grande, Rio, or Motagua	15 10N	89 30W	12
*Grande, Rio	12 0N	14 0W	40
*Grande del Norte, Rio	28 0N	100 0W	11
*Grand Haven (Mich.)	43 5N	86 10W	13
*Grand Manitoulin I., Can.	45 40N	82 0W	13
*Grand Rapids (Mich.)	42 58N	85 41W	13
Grand Rapids (Wis.)	44 23N	89 47W	13
*Grandson	46 49N	6 38E	23
*Grangemouth (Carron R.)	56 2N	3 42W	21
*Granja, La = S. Ildefonso	40 57N	3 59W	29
*Gran Sasso d'Italia	42 26N	13 39E	30
*Grantham	52 55N	0 38W	20
*Grant Land	82 0N	75 0W	10
Granton (*suburb* Edinburgh)	55 59N	3 14W	21
*Granville	48 50N	1 34W	25
Grasmere	54 28N	3 1W	20
Grasse	43 37N	6 55E	25
*Gratz	47 4N	15 24E	27
*Graubünden (*Grisons, Fr.*) = Grisons (*Fr.*)			
Gravelines	51 0N	2 7E	25
Gravelotte	49 7N	6 2E	25
*Gravenhage, 's (*Dut.*) = The Hague			
*Gravesend	51 25N	0 22E	20
*Gray's Pk., Col.	39 45N	105 42W	11
*Great Abaco I.	26 30N	77 10W	11
*Great Australian Bight	33 30S	130 0E	39
*Great Bahama Bank	23 30N	78 0W	12
*Great Bahama I.	26 45N	78 30W	11
*Great Bank, *Ins.*	46 0N	52 0W	9
*Great Bank of Buena Esperanza	20 30N	78 0W	12
*Great Barrier I.	36 14S	175 22E	38
*Great Barrier Reef	18 0S	147 0E	39
*Great Basin, The	40 30N	117 0W	11
*Great Bear L.	66 0N	120 0W	10
*Great Dismal Swamp	36 30N	76 10W	11
*Great Falls, Missouri R.	47 30N	111 10W	11
Great Falls, Orange R.	28 40S	20 20E	40
*Great Fish B.	16 35S	11 46E	40
Great Fish R., Cape Col.	33 30S	27 0E	40
*Great Fish R., N. Amer.	65 45N	100 0W	10
*Great Grimsby	53 34N	0 5W	20
*Great Karroo	32 50S	22 30E	40
*Great Kei R.	32 40S	28 24E	40
Great Lake, Tas.	41 53S	146 44E	39
*Great Miami, R.	39 30N	84 30W	13
*Great Namaqua Land	25 0S	17 30E	40
*Great Ormes Hd.	53 20N	3 51W	20
*Great Salt L.	41 0N	112 30W	11
Great Sandy I.	25 0S	153 10E	39
*Great Sea Reef, *Ins.* Fiji	16 20S	178 30E	38
*Great Slave L.	61 30N	112 0W	10
*Great Victoria Desert	28 0S	126 0E	39
*Great Wall of China	39 40N	111 0E	36
Great Winterberg	32 18S	26 18E	40
Great Zwartebergen	33 20S	23 30E	40
*Gredos, Sierra de (8,750 Plaza de Almanzor)	40 20N	5 0W	29
Greely Fiord	80 40N	80 0W	10
*Green B.	45 10N	87 30W	13
*Green Bay, T.	44 31N	87 59W	13
Green I.	42 58N	73 45W	13
*Green Ms. (4,400 M. Mansfield)	44 30N	72 50W	13
*Green R.	39 30N	110 0W	11
Greencastle (*4m. N.E.* Moville)	55 13N	6 59W	22
*Greenland	72 0N	40 0W	10
*Greenland Sea	63 0N	35 0W	10
*Greenlaw	55 43N	2 27W	21
*Greenock	55 56N	4 48W	21
*Greenore	54 3N	6 7W	22
Greenville	34 50N	82 24W	11
*Greenwich, Eng.	51 28N	0 0	20
Greenwich, U.S. (Conn.)	41 3N	73 38W	13
*Greifswalde	54 5N	13 21E	26
Grenada, I.	12 5N	61 40W	9
Grenadines, Is.	12 45N	61 15W	9
*Grenoble	45 11N	5 45E	25
*Gretna Green	55 0N	3 3W	21
*Greyerz (*Ger.*) = Gruyère (*Fr.*)			
*Greymouth	42 30S	171 13E	38
*Greytown	10 55N	83 42W	12
*Grijalva, R.	18 0N	93 0W	12
*Grimsel Pass	46 34N	8 20E	23
*Grimsby, Great	53 34N	0 5W	20
*Grinnell Land	81 0N	75 0W	10
Griqua Land, East	30 45S	28 40E	40
Griqua Land, West	28 30S	23 20E	40
*Grisnez, C.	50 55N	1 35E	25
*Grisons (*Fr., Ger.* Graubünden)	46 42N	9 30E	23
*Grodno	53 45N	24 0E	31
*Groningen, T. and Prov.	53 13N	6 35E	24
Groote Eylandt, I. (G. Carpentaria)	13 57S	136 42E	39
*Grossa, I.	44 0N	15 0E	27
Grosseto	42 45N	11 6E	30
*Gross Glockner	47 8N	12 43E	27
*Grosswardein	47 2N	21 55E	27
Groton	41 22N	72 4W	13
*Gruyere (*Fr.*, *Ger.* Greyerz)	46 35N	7 5E	23
*Guadalajara	21 8N	103 0W	12
*Guadalaviar, R.	39 40N	1 0W	29
*Guadalquivir, R.	38 0N	3 50W	29
*Guadalupe, I.	29 0N	118 20W	9
*Guadalupe, Sierra de (5,000 Cabeza del Moro)	39 25N	5 35W	29
*Guadarrama, Sierra de	41 0N	3 42W	29
*Guadeloupe, I. (4,900 Soufriere)	16 15N	61 35W	9
*Guadiana, R. (Mertola)	39 0N	4 26W	29
*Guaira, Falls of	14 15S	54 40W	16
Guam, I.	23 25N	144 39E	3
*Guanajuato	21 0N	100 48W	12
*Guanal, C.	21 35N	82 35W	12
*Guanape Is.	8 0S	79 30W	18
*Guardafui, C.	11 50N	51 16E	40
*Guatemala, T. and Rep.	14 36N	90 30W	12
*Guayaquil	2 12S	80 0W	18
*Guayaquil, G.	3 0S	80 40W	18
*Guaymas	27 58N	110 50W	11
Gubbio	43 22N	12 34E	30
Gubuluwayo	20 8S	28 53E	40
Gudbrandsdal, Dis.	61 30N	9 35E	28
*Guelderland = Gelderland			24
Guelph	43 33N	80 16W	11
*Guernsey, I.	49 27N	2 35W	25
*Guerrero, State	17 40N	100 0W	12
Guia (Grand Canary)	28 10N	15 43W	40
*Guiana, British	5 0N	59 0W	18
*Guiana, Dutch	4 0N	55 30W	18
*Guiana, French	4 0N	53 0W	18
*Guienne, Prov.	45 0N	1 0E	25
*Guildford	51 14N	0 34W	20
Guinea (Lower)	4 0S	12 0E	40
*Guinea (Upper)	6 0N	4 30W	40
*Guinea, Gulf of	0 0	5 0E	40
Guisbrough	54 32N	1 4W	20
Guise	49 52N	3 36E	25
*Gujarât	22 40N	72 0E	35
*Gumal P. (*H.*) = Gomal			35
Gumbinnen	54 35N	22 10E	26
*Gumti, R.	26 25N	82 0E	35
Gundagai	35 3S	148 5E	39
Gundamuck = Gandamak			
*Gunduk, R. (*H.* Gandak)	26 30N	84 30E	35
*Guzerat = Gujarât (*H.*)			35
*Gwalior	26 18N	78 10E	35
Gwennap	50 13N	5 10W	20
*Gya (*H.* Gaya)	24 50N	85 3E	35
*Gyldenlöve Fiord	64 10N	41 0W	10
Gympie	26 0S	152 35E	39
*Haarlem	52 22N	4 40E	24
*Haarlem Lake, Bed of the	52 17N	4 43E	24
Haase, R. (Osnabrück)	52 48N	7 18E	26
Hackensack (12 *m.* N.Jersey City)	40 53N	74 3W	13
*Haast Pass	44 0S	169 30E	38
*Haddington, T. & Co. (Tyne R.)	55 57N	2 47W	21
Hadendoa, Tribe	17 30N	36 30E	40
Hadersleben	55 15N	9 30E	26
*Hadramaut	16 0N	51 0E	34
Hafod	52 21N	3 47W	20
Hagerstown	39 39N	77 41W	13
*Hague, The (*Dutch,* 's Gravenhage)	52 4N	4 20E	24
*Hague, C. de la	49 43N	1 57W	25
*Haidarâbâd (*H.* = Hyderabad)			35
Hai-dzuong	20 54N	106 18E	36
Hai-fong (55 *m. E. by S.* Hanoi)	20 52N	106 39E	36
Haïti = Hayti			
Haileybury	27 10N	42 40E	34
*Hainan, I.	51 46N	0 3W	20
*Hainault	19 0N	110 0E	36
Hai-phong = Hai-fong	50 30N	4 0E	24
*Haiti = Hayti			9
Haj Route	29 0N	36 30E	34
*Hakodate	41 47N	140 43E	37
*Halberstadt	51 54N	11 0E	26
*Haleb	36 10N	37 0E	31
Hales Owen (*4m. S.S.E.* Dudley)	52 26N	2 3W	20
HALICARNASSUS	37 3N	27 37E	31
*Halifax, Eng.	53 44N	1 50W	20
*Halifax, *Ins.* N.S.	44 39N	63 40W	9
*Hall, A.-H.	47 16N	11 20E	27
Hall, Ger.	49 6N	9 43E	26
*Hall Land	81 0N	55 0W	10
*Halle	51 29N	11 59E	26
Hallein (Salzach)	47 42N	13 5E	26
Halmahera, I. = *Gilolo	1 0N	128 0E	34
*Halmstad	56 40N	12 51E	27
Haltwhistle	54 57N	2 28W	20
Ham	49 45N	3 2E	25
*Ham, W.	51 31N	0 1E	20
Hamadan	34 50N	48 20E	34
*Hamburg	53 33N	9 58E	26
Hami or Khamil	42 45N	93 30E	36
*Hamilton, Can.	43 16N	79 55W	13
*Hamilton, Sc.	55 47N	4 3W	21
Hamilton, U.S. (O.)	39 24N	84 30W	13
*Hamilton Inlet	54 20N	58 0W	10
Hamm	51 40N	7 50E	26
Hammamet, G.	36 0N	11 0E	30
*Hammerfest	70 40N	23 50E	31
*Hamoon nr Ilamun (*swamp in Sistan*)	31 0N	61 10E	34
Hampden, Mt.	17 48S	30 56E	40
*Hampshire or Hants, Co., Eng.	51 0N	1 30W	20
*Hampton Rds.	37 0N	76 10W	13
*Han, R. = Hankiang			36
Hanau	50 9N	8 55E	26
*Hangchau or Hangchow	30 16N	120 0E	36
*Han-hai or Dry Sea	44 0N	100 0E	34
*Hankau or Hankow	30 40N	114 12E	36
*Han-kiang, R.	32 40N	110 0E	36
*Hanley	53 2N	2 12W	20
*Hannibal	39 40N	91 24W	13
*Hanoi	20 57N	106 8E	36
*Hanover, T. and Prov.	52 22N	9 45E	26
*Hants = Hampshire	37 26N	127 10E	37
*Han-yang	65 50N	24 2E	31
Haparanda, Sw. (*opp.* Torneå)	33 28N	36 33E	31
HARAN	53 28N	9 59E	26
Harburg	59 45N	5 40E	28
*Hardanger Fjord	49 25N	7 55E	26
*Hardt Ms.	29 55N	78 13E	35
Hardwar (Ganges)	49 30N	0 19E	25
*Harfleur	51 50N	4 10E	24
*Haring Vliet, R.	52 52N	4 8W	20
Harlech	52 52N	4 8W	20
Harlingen (*at mouth of canal 17m. W.* Leeuwarden)	53 10N	5 24E	24
*Harney's Pk.	43 45N	103 32W	11
Harper's Ferry (Shenandoah R.)	39 20N	77 50W	13
*Harrar	8 45N	42 35E	40
*Harris	57 52N	6 50W	21
*Harris Sd.	57 43N	7 5W	21
*Harrisburg	40 20N	76 52W	13
Harrismith	28 20S	29 8E	40
*Harrow	51 34N	0 20W	20
*Harrowgate	53 59N	1 33W	20
*Hartfell (M.)	55 24N	3 23W	21
*Hartford	41 45N	72 40W	13
*Hartlepool	54 41N	1 10W	20
Hartley Hill	18 30S	30 24E	40
*Harvard, Mt.	38 55N	106 20W	11
*Harwich	51 55N	1 16E	20
*Harz or Hartz Ms.	51 40N	10 40E	26
Hasa, El (= *El Haza)	25 0N	50 0E	34
Hasbany, Nahr	33 30N	35 45E	31
Haslemere	51 6N	0 43W	20
Haslingden	53 42N	2 20W	20
Haslithal (*Val. of* Upper Aar)	46 50N	8 15E	23
*Hastings	50 51N	0 36E	20
*Hatteras, C.	35 15N	75 30W	9
*Hauraki, G.	36 30S	175 0E	38
HAURAN	32 40N	36 20E	31
*Haussa, Tribe	13 0N	7 0E	40
*Havana	23 9N	82 23W	12
Havant (*6m. N.E.* Portsmouth)	50 50N	0 58W	20
*Havel, R.	52 39N	12 25E	26
*Haverfordwest	51 42N	4 58W	20
*Haverhill	42 47N	71 4W	13
*Havre	49 29N	0 6E	25
*Hawaiian Is. (= *Sandwich Is.)	21 0N	157 0W	9
Hawaii (Sandwich Is.)	19 28N	155 38W	9
Hawarden nr Harden	53 11N	3 1W	20
*Hawea, L.	44 31S	169 20E	38
Hawes Water	54 30N	2 46W	20
*Hawick	55 25N	2 48W	21
HawkeBay, Prov	39 40S	176 30E	38
*Hawke B.	39 22S	177 30E	38
Hawkesbury, R.	33 35S	151 15E	39
Hay	34 35S	144 54E	39
*Hayes Peninsula	76 30N	67 0W	10
*Hayes, R.	55 0N	94 0W	10
Hayil or Hail	27 10N	42 40E	31
*Hayti, I.	19 0N	72 0W	9
*Hayti Rep.	18 20N	73 0W	9
Hazareh, Tribe	35 0N	66 0E	34
Hazaribagh, T. and Dis.	23 59N	85 27E	35
Hazebrouck	50 42N	2 32E	25
Hazleton (20 *m. S. by W.* Wilkesbarre)	40 58N	75 59W	13
Heard, I.	53 1S	72 31E	3
*Hebrides, Is.	57 50N	7 0W	21
HEBRON	31 31N	35 7E	31
Heckmondwike (2 *m. N.W.* Dewsbury)	53 43N	1 40W	20
*Hector Pass	44 44S	168 10E	38
Hedjaz, El (= *El Hejaz)			34
*Heidelberg, Ger.	49 24N	8 43E	26
Heidelberg, S.A. R. (43 *m. S.* Pretoria)	26 26S	29 1E	40
Heilbronn	49 8N	9 13E	26
*Hejaz, El	25 0N	40 0E	34
*Hekla, M.	63 58N	19 41W	19
*Helder	52 57N	4 45E	24
*Helena	46 33N	112 5W	11
*Helensburgh	56 1N	4 43W	21
*Helge, R.	56 20N	14 0E	28
*Heligoland or Helgoland, I.	54 12N	7 53E	26
Hellespont	40 9N	26 22E	31
*Hellevoetsluis	51 49N	4 10E	24
*Helmand (or Helmund), R.	30 40N	64 0E	34
*Helmsdale, R.	58 8N	3 50W	21
*Helsingborg	56 4N	12 39E	28
*Helsingfors	60 15N	24 57E	31
*Helsingör	56 3N	12 35E	28
Helston	50 7N	5 17W	20
*Helvellyn, M.	54 31N	3 2W	20
Hemel Hempstead	51 45N	0 28W	20
*Henares, R.	40 55N	3 0W	29
Henderson	37 50N	87 33W	11
Hengelo	52 17N	6 45E	24
Henley-in-Arden (*8 m. N.N.W.* Stratford-on-Avon)	52 17N	1 49W	20

For additions to Index see page 32.

Places distinguished by an asterisk (*) are marked on the Maps: the others not.

Name	Lat.	Long.	No. of Map
Henley-on-Thames	51 32N	0 54W	20
*Henrietta Maria, C.	55 0N	82 30W	10
Henzada, T. and Dis.	17 38N	95 31E	36
*Herald Bank ..	71 0N	172 0W	9
*Herat	34 28N	62 9E	34
*Herault, R.	43 30N	3 30E	25
Herberton (128 *m. S.* Cooktown) ..	17 21S	145 17E	39
*HERCULANEUM, Ruins, *Ins.* Naples ..	40 47N	14 22E	30
*Hereford, T. and Co.	52 3N	2 43W	20
Hergott Springs	29 35S	137 42E	39
*Heri-rud, R. ..	34 40N	61 0E	34
Herisau	47 23N	9 17E	23
Héristal or Hers*tal* (2 *m. below* Liége)	50 41N	5 38E	24
*Hermannstadt	45 48N	24 8E	27
HERMON, M.	33 24N	35 47E	31
Hermupolis	37 26N	24 57E	31
HERMUS, R.	38 40N	27 35E	31
Hernad, R. (Kaschau)	47 58N	20 56E	27
Herne Bay	51 22N	1 7E	20
*Hernösand	62 37N	17 50E	28
*Herold Bank = Herrnhut	51 1N	14 47E	26
Hersfeld (Fulda)	50 52N	9 41E	26
*Hertford, T. and Co.	51 47N	0 5W	20
*Hertogenbosch, 's (*Dut.* = Bois-le-duc, *Fr.*) ..	51 42N	5 18E	24
Hervey, B.	25 0S	152 45E	39
Hervey Is. = Cook Is.	20 0S	158 8W	2
*Herzegovina ..	43 26N	18 0E	27
HESHBON	31 48N	35 46E	31
*Hesse-Darmstadt, Grand Duchy of	50 15N	9 0E	26
*Hesse-Nassau, Prov. (Nassau-Hesse) ..	51 0N	9 0E	26
Heusden	51 43N	5 7E	24
*Hexham	54 58N	2 6W	20
*Hicacos, C.	23 10N	81 7W	12
*Hidalgo, State	20 30N	99 0W	12
*Hielmar, L. = Hjälmaren	59 15N	15 40E	28
*Hières = Hyères Is.	43 0N	6 15E	25
*Hierro = Ferro	27 42N	18 0W	22
Hildburghausen	50 26N	10 43E	26
Hildesheim	52 8N	9 58E	26
*Himálaya Ms.	28 0N	84 0E	35
Hinckley	52 33N	1 23W	20
Hind Head	51 7N	0 41W	20
*Hindu-Kush Ms.	36 50N	70 0E	34
Hinganghát	20 33N	78 52E	35
Hiogo (*adjoining* Kobe)	34 40N	135 12E	37
Hiralo, I.	33 20N	129 37E	37
*Hissar, *Ins.*			34
*Hjälmaren, L.	59 15N	15 40E	28
Hlaing, *branch of* Irrawaddy Delta (Rangoon)	16 32N	96 20E	36
*Hoang Hai (= Hwang-hai)	35 0N	123 30E	36
*Hoang-ho, R.	37 50N	118 50E	36
*Hobart	42 50S	147 17E	39
Hoboken	40 48N	74 0W	13
*Holeida	14 40N	42 54E	27
*Hof Gastein ..	47 12N	13 1E	27
*Hog's Back	51 13N	0 38W	20
*Hogue, Cape La	49 44N	1 16W	25
*Hohenlinden ..	48 10N	12 0E	26
*Hohenzollern, Princ.	48 20N	9 0E	26
*Hohe Tauern ..	47 0N	12 30E	27
*Hokitika	42 46S	170 58E	38
Holbeach	52 49N	0 1E	20
*Holderness	53 50N	0 10W	20
Hold-Mező-Vasarhely	46 27N	20 25E	27
*Holland, N., Prov.	52 35N	4 44E	24
*Holland, S., Prov.	52 0N	4 30E	24
Hollandsch Diep	51 42N	4 32E	24
*Holsteinborg ..	67 0N	53 30W	10
*Holy I. (Ang.)	53 16N	4 37W	20
*Holy I. (Northd.)	55 40N	1 47W	20
*Holyhead	53 18N	4 37W	20
*Holyoke	42 12N	72 36W	13
Holytown	55 50N	4 0W	21
*Holywell	53 17N	3 13W	20
*Homburg	50 14N	8 36E	26
*Homildon Hill	55 33N	2 4W	20
Homs	34 46N	36 46E	31
*Ho-nan, Prov.	34 0N	113 0E	36
Ho-nan, T.	34 40N	112 25E	36
Honda	5 11N	74 41W	18
*Hondo, I. = Hon shiu			
*Hondo, R.	18 20N	88 40W	12
*Honduras	15 0N	86 0W	12
*Honduras, Brit.	17 0N	89 0W	12
*Honduras, B. ..	16 20N	88 0W	12
*Honfleur	49 25N	0 13E	25
Hon-gai, B.	20 58N	107 3E	36
*Hong-Kong	22 16N	114 9E	36
*Honiton	50 48N	3 12W	20
*Honolulu	21 18N	157 51W	9
*Hooshiu	36 0N	138 0E	37
*Hood, M.	45 22N	121 30W	11
*Hooghly, R. (*H.* = Hugli)	22 0N	88 0E	35
*Hook Hd.	52 7N	6 55W	22
*Hooker, M.	52 18N	118 5W	10
*Hoorn	52 38N	5 4E	24
*Hoosac, Mts. ..	42 30N	73 0W	13
*Hoosac Tunnel	42 40N	73 0W	13
Hoosic Falls ..	43 55N	73 20W	13
Hope, L.	58 27N	4 40W	21
Hopkinsville ..	36 51N	87 28W	11
HOR, M.	30 19N	35 25E	34
*Horn (North Cape)	66 30N	23 0W	19
*Horn, C.	55 59S	67 16W	18
Hornecastle	53 12N	0 7W	20
Hornellsville ..	42 21N	77 43W	13
*Horsens	55 52N	9 50E	28
Horsham	51 3N	0 20W	20
*Hot Springs ..	34 32N	93 4W	11
Houghton-le-Spring	54 51N	1 28W	20
Houston	51 28N	0 22W	20
Housatonic, R.	42 0N	73 20W	13
*Houston	29 55N	95 24W	11
Howden	53 45N	0 52W	20
*Howe, C.	37 31S	150 0E	39
*Howrah	22 38N	88 17E	35
*Howth Hd.	53 21N	6 5W	22
*Hoy, I.	58 50N	3 18W	21
*Hsi-ngan-fu (= Si-ngan-fu)	31 15N	108 50E	36
Huallaga, R. (Cerro de Pasco) ..	4 51S	75 40W	18
Huancavelica (145 *m. E.S.E.* Lima)	12 55S	75 2W	18
Huanuco	9 54S	75 49W	18
*Huddersfield ..	53 38N	1 46W	20
*Hudson	42 15N	73 43W	13
*Hudson Bay ..	60 0N	88 0W	10
*Hudson, R.	42 0N	74 0W	13
*Hudson Strait ..	62 0N	70 0W	10
*Hué	16 26N	107 33E	36
*Huelva	37 13N	6 55W	29
*Huesca, T. and Prov. (Isuela R.)	42 9N	0 26W	29
Huescar	37 48N	2 45W	29
*Húgli, (*H.*) = Hooghly			35
*Huleh (= Waters of Merom)	33 5N	35 38E	31
*Hull (Hull R.), Eng.	53 44N	0 20W	20
Hull (Que.)	45 27N	75 43W	13
*Humber, R.	53 33N	0 0	20
*Humboldt Gl.	79 0N	64 0W	9
*Humboldt B. ..	40 47N	124 10W	11
*Humboldt Mts.	40 30N	115 30W	11
*Humboldt R. ..	41 10N	118 0W	11
*Humboldt Sink	39 50N	118 30W	11
*Ho-nan, Prov.	26 40N	111 0E	36
*Hungary	47 20N	20 0E	27
Hungerford ..	51 25N	1 30W	20
Hunse, R.	53 20N	6 16E	24
*Hunsrück	49 50N	7 20E	26
*Hunstanton Pt.	52 57N	0 31E	20
Hunter, R.	32 30S	151 0E	39
Hunter, Port (Newcastle)	32 55S	151 45E	39
Huntingdon, U.S. (Penn.)	40 32N	77 59W	13
*Huntingdon, T. and Co., Eng.	52 19N	0 11W	20
*Huntly	57 27N	2 47W	21
Huntsville	34 44N	86 34W	11
Huon, R., Tas.	43 5S	146 30E	39
*Hu-pe	31 30N	112 30E	36
*Huron, L.	45 0N	82 30W	13
Hurst Castle (*at the entrance to the* Solent) ..	50 42N	1 32W	20
Hurunui, R. ..	42 55S	173 18E	38
Husum	54 29N	9 3E	26
*Huy	50 32N	5 15E	21
Hwang-chau ..	22 43N	109 59E	36
*Hwang-hai	36 0N	124 0E	36
*Hwang-ho	39 0N	106 0E	36
*Hwei-chan	23 1N	114 30E	36
*Hwei-ho	34 20N	107 0E	36
Hyde Park, U.S. (Mass.)	42 15N	71 8W	13
*Hyderabad (*H.* = Haidarabad)	25 17N	68 20E	35
*Hyderabad, T. and State	17 22N	78 30E	35
Hydra, I.	37 19N	23 28E	31
*Hyeres, Is.	43 0N	6 15E	25
*Hythe	51 5N	1 5E	20
Ibar, R.	43 15N	20 40E	31
*Ibo, Tribe, *Ins.* Gold Ct.	6 0N	7 0E	40
Ibrail or Ibraila (= Braila)	45 17N	27 55E	31
*Iça, R. (= Putumayo)	2 30S	70 0W	18
*Iceland	65 0N	18 0W	19
*I-chang (Hupe)	30 48N	111 32E	36
I-chang (Hu-nan, *near frontier*) ..	25 30N	112 40E	36
*Icolmkill (= Iona), I.	56 21N	6 25W	21
IDA, M.	35 13N	24 47E	31
*Idaho	44 0N	114 0W	11
*Idria	46 0N	14 2E	27
*Iglau	49 25N	15 35E	27
*Iglawa, R.	49 5N	16 10E	27
*Iglesias	39 17N	8 32E	30
Iguaçu, R.	22 37S	43 24W	18
*Ij, R.	52 22N	5 0E	24
*Ijmuiden	52 28N	4 36E	24
*Ijssel, R.	52 30N	6 0E	24
*Ichi (= Khotan)	37 4N	80 2E	35
*Ilfracombe	51 12N	4 7W	20
*Ili, R.	45 0N	76 0E	34
Ilkeston (8*m. E.N.E.* Derby)	52 58N	1 20W	20
*Ill, R.	48 13N	7 23E	26
Illawarra, L. ..	34 33S	150 33E	39
Ille-et-Vilaine, Dep.	48 0N	1 45W	25
*Iller, R.	47 48N	10 13E	26
Illimani, M. (S. Sorata)	16 30S	67 58W	18
*Illinois, R.	40 30N	90 0W	13
*Illinois, St.	40 0N	89 30W	13
*Illyria (former kingdom)	46 15N	14 0E	27
*Ilmen, L.	58 20N	31 20E	31
Ilmenau, R.	53 24N	10 11E	26
*Imandra, L.	67 40N	33 5E	31
Imbituba (*cf.* Brazil)	28 17S	48 40W	18
Imbros, I.	40 10N	25 49E	31
Imeritia, Dis.	42 15N	43 0E	31
Imola	44 21N	11 43E	30
*Imperial or Grand Canal	35 0N	117 30E	36
*Inch Cape Rock	56 28N	2 22W	21
Incheolm, I. ..	56 2N	3 18W	21
*Inchkeith, I. ..	56 2N	3 8W	21
*Indian L.	57 0N	98 0W	10
*Indian Ocean ..	15 0S	75 0E	40
*Indiana	40 0N	86 0W	13
*Indianapolis ..	39 47N	86 6W	13
*Indore	22 45N	75 50E	35
Indrapura Pk.	2 10S	100 45E	34
Indre, Dep.	46 45N	1 30E	25
*Indre, R.	47 0N	1 15E	25
Indus, R.	28 0N	70 0E	35
Ingersoll	43 5N	80 55W	11
*Ingleborough, Hill	54 10N	2 24W	20
*Inglefield Gulf	78 0N	70 0W	10
*Inglefield Land	78 30N	65 0W	10
*Ingolstadt	48 47N	11 20E	26
Inhambane	23 51S	35 21E	40
*Inishowen Hd.	55 14N	6 55W	22
Inistioge (Co. Nore)	52 29N	7 4W	22
*Inkpen Beacon	51 21N	1 30W	20
*Inn, R.	47 30N	12 0E	27
Innellan	55 53N	4 58W	21
Innerleithen ..	55 35N	3 5W	21
*Innsbruck	47 17N	11 20E	27
Inowrazlaw	52 47N	18 15E	26
Insch	57 21N	2 37W	21
*Inshan, Ms.	40 45N	110 0E	36
*Interlaken	46 42N	7 52E	23
*Inveraray	56 13N	5 5W	21
*Invercargill ..	46 26S	168 23E	38
Invergordon ..	57 42N	4 10W	21
Inverkeithing (4 *m. S.E.* Dunfermline)	56 2N	3 23W	21
*Inverness, T. & Co. (Ness R.)	57 28N	4 13W	21
Inversnaid (L. Lomond)	56 14N	4 40W	21
Inverurie	57 17N	2 27W	21
Inyak (*mouth of* Delagoa Bay)	26 30S	33 0E	40
Iona, I.	56 21N	6 25W	21
Ionia	42 59N	85 3W	13
Ionian Is.	37 30N	20 30E	31
*Iowa City	41 39N	91 36W	13
*Iowa, R.	41 40N	91 35W	13
*Iowa, St.	42 15N	93 30W	13
Ipswich, Aust.	27 32S	152 33E	39
*Ipswich, Eng.	52 4N	1 9E	20
*Iquique	20 12S	70 0W	18
Irak Ajemi	34 0N	52 0E	34
Irak-Arabi	32 0N	46 0E	34
*Irawadi (*H.*) = Irrawaddy			36
*Irazu, Volc.	10 1N	83 55W	12
Irbit (100 *m. W.N.W.* Tyumen)	57 29N	63 4E	31
*Iremel, M.	54 30N	58 35E	31
*Irish Sea	53 40N	5 0W	20
*Irkutsk	52 0N	104 0E	34
*Iron Gate	44 42N	22 30E	27
Iron or Smoky Ms.	35 30N	84 0W	11
*Iron Mountain	37 42N	90 35W	13
Ironton	38 35N	82 39W	13
*Irrawaddy, R. ..	20 0N	95 0E	36
*Irtish, R.	53 0N	75 0E	34
Irun or Yrun	43 19N	1 47W	29
*Irvine (Irvine R.)	55 36N	4 39W	21
Irwell, R.	53 30N	2 20W	20
Isandlana	28 24S	30 38E	40
Isangila (*r. bk.* Congo)	5 20S	13 20E	40
*Isar, R.	48 35N	12 31E	26
Iscanderun = *Iskenderun			31
*Ischl	47 44N	13 35E	27
*Ischia, I., *Ins.* Naples (2,750 Epomeo)	40 42N	13 54E	30
*Iseo, L. d'	45 42N	10 5E	30
Isère, Dep.	45 20N	5 20E	25
*Isère, R.	45 5N	5 10E	25
Isfahan = *Ispahan			
*Ishim, R.	52 30N	67 30E	34
Ishpeming	46 29N	87 40W	13
*Isis (= Thames) R., Eng.	51 46N	1 16W	20
*Iskardo (*H.* = Skardo)	35 12N	75 35E	35
*Iskenderun	36 35N	36 9E	31
Isker, R.	43 10N	23 35E	31
Islamabad	33 43N	75 17E	35
*Islands, Bay of	35 12S	174 10E	38
Islay (7 *m. N.* Mollendo), S. Amer.	17 0S	72 5W	18
*Islay, I., Sc.	55 45N	6 15W	21
Isle of France = *Mauritius	20 8S	57 31E	40
*Isle of Thanet	51 20N	1 22E	20
*Isle of Wight	50 40N	1 20W	20
*Isle Royale	48 0N	89 0W	13
*Ismail	45 22N	29 0E	31
Ismailia	30 35N	32 18E	40
Ismid (*at head of gulf,* 60 *m. N.E.* Brussa)	40 46N	29 58E	31
Ismir = *Smyrna	38 26N	27 13E	31
Isonzo, R. (Gradisca)	45 42N	13 33E	27
*Ispahan	32 34N	51 44E	34
*Issik-Kul, L. ..	42 25N	78 30E	34
*Istria	45 17N	14 0E	27
*Itacolumi, M. ..	20 24S	43 22W	18
*Itasca, L.	47 9N	95 14W	13
*Itatiaia M., *Ins.* Coffee Reg.	22 24S	44 45W	18
*Itchen, R.	51 0N	1 20W	20
Ithaca, L., Greece	38 25N	20 40E	31
*Ithaca, U.S. ..	42 25N	76 32W	13
*Itimbiri, R.	2 30N	24 0E	40
ITURÆA	33 10N	36 0E	31
*Iviza	39 0N	1 30E	29
*Ivory Coast	5 0N	6 0W	40
*Ivry	48 56N	1 24E	25
*Jabalpur (*H.* = Jubbulpore)	23 9N	79 59E	35
JABBOK	32 10N	35 40E	31
JABESH GILEAD ..	32 23N	35 39E	31
*Jablunka Pass	49 30N	18 44E	27
*Jackson (Mich.)	42 15N	84 22W	13
*Jackson (Miss.)	32 18N	90 10W	11
Jackson (Tenn.)	35 37N	88 51W	11
*Jacksonville (Fla.)	30 22N	81 38W	11
Jacksonville (Ill.)	39 45N	90 15W	13
*Jacobabad	28 18N	68 30E	35

For additions to Index see page 32.

Places distinguished by an asterisk (*) are marked on the Maps: the others not.

Name	Lat.	Long.	No of Map
*Jaen	37 47N	3 44W	29
Jaffa = JAPHO			31
Jägerndorf (11 m. N. W. Troppau)	50 5N	17 43E	27
*Jahde, The	53 26N	8 12E	26
Jaipur (*H.*) = *Jeypore			
Jalalabad	34 27N	70 28E	35
Jalandhar	31 19N	75 38E	35
*Jalapa	19 31N	96 58W	12
*Jalisco, State	20 30N	104 0W	12
*Jalon, R.	41 20N	1 40W	29
Jalpaiguri	26 32N	88 45E	35
*Jamaica (7,400 Blue Mtn. Peak), I.	18 10N	77 20W	9
*James, B.	54 0N	80 0W	10
*James, R.	37 30N	78 0W	13
*Jamestown	42 7N	79 16W	13
*Jammu (*H.* = Jummoo)	32 44N	74 54E	35
Jamna, R. = *Jumna (*H.*)			35
Janina (= Yanina)	39 47N	20 55E	31
*Jan Mayen (8,350 Beerenberg)	71 0N	8 0W	19
Janesville	42 42N	89 2W	13
*Japan Sea	40 0N	134 0E	29
JAPHO	32 4N	34 45E	31
*Jardines de la Reina, Archipelago	20 40N	79 0W	12
Jarlsberg	59 20N	10 10E	28
Jaujac	44 40N	4 23E	25
*Java, I.	7 30S	110 0E	3
Java Sea	5 0S	111 0E	3
JAXARTES, R. = *Sir	45 5N	61 43E	34
Jebel esh Sheikh	33 24N	35 47E	31
Jebel Harun	30 19N	35 25E	34
Jebel-Hauran	32 45N	36 39E	31
Jebel Zeit	28 0N	33 15E	40
Jed, R. (Jedburgh)	55 31N	2 32W	21
*Jedburgh	55 28N	2 33W	21
*Jedda	21 25N	39 10E	34
*Jefferson City	38 37N	92 7W	13
*Jefferson, R.	46 0N	112 0W	11
Jeffersonville	38 17N	85 45W	13
*Jehlam, R. (*H.*) = Jhelum			
Jelalabad	34 27N	70 28E	35
*Jemappes	50 26N	3 53E	24
Jemtland, Prov.	63 0N	14 20E	28
*Jena	50 57N	11 35E	26
Jen-chuen (= *Chemulpo)	37 32N	126 43E	37
*Jenil, R.	37 20N	4 40W	29
*Jerez	36 45N	6 8W	29
JERICHO	31 51N	35 27E	31
*Jerjera, *Ins.* Alg. (7,600 Lella Khedidya)	36 30N	4 0E	40
*Jersey City	40 44N	74 4W	13
*Jersey, I.	49 13N	2 7W	25
*JERUSALEM	31 47N	35 14E	34
Jeylep-la, P.	27 22N	88 57E	35
Jeypore (*H.* Jaipur)	27 0N	75 48E	35
*Jeypore (*H.* Jaipur)	18 35N	83 0E	35
JEZREEL	32 34N	35 18E	31
JEZREEL, VAL. OF	32 35N	35 20E	31
Jhansi, T. & Dis.	25 27N	78 37E	35
*Jhelum, R. (*H.* Jehlam)	32 36N	73 0E	35
Jiddah = *Jedda			34
*Jitomir (= Zhitomir)	50 15N	28 50E	31
*Joachimsthal	50 22N	12 51E	27
*Joannes, I.	1 0S	49 30W	18
*Jodhpore (*H.* Jodhpur)	26 17N	72 56E	35
*Johannesburg (37 m. Pretoria)	26 11S	28 7E	40
*John o' Groat's House	58 5bN	3 3W	21
Johnstone	55 51N	4 31W	21
*Johnstown	40 20N	78 54W	13
Johore, T. & St.	1 46N	103 56E	36
Joinville	48 27N	5 6E	25
Jokjokarta	7 48S	110 28E	3
*Joliba, R.	11 0N	9 0W	40
*Joliet	41 33N	88 6W	13
*Jones Sd.	76 0N	82 0W	10
*Jonköping	57 47N	14 12E	28
Joplin	37 7N	94 30W	11
JOPPA	32 4N	34 45E	31
Joppa	55 57N	3 6W	21
JORDAN, R.	32 15N	35 34E	31
*Jordan, R., U. S.	40 30N	111 55W	11
*Jorullo, M.	18 45N	101 35W	12
*Jostedals Bräen	61 40N	7 0E	28
Joyce's Country	53 34N	9 40W	22
*Juan de Fuca Str.	48 15N	123 30W	10
*Juan Fernandez, I.	33 37S	78 53W	18
*Juba, R.	2 30N	42 30E	40
*Jubbulpore	23 11N	79 53E	35
Juby, C.	27 58N	12 52W	40
*Jucar, R.	39 10N	1 15W	29
JUDÆA	31 37N	35 0E	31
JUDAH, Tribe	31 30N	35 0E	31
JUDAH, WILDERNESS OF	31 25N	35 10E	31
Julfa (*suburb* *Ispahan)	32 38N	51 44E	34
Jülich (*Ger., Fr.* Juliers)	50 55N	6 21E	26
*Julier Pass	46 28N	9 44E	23
*Jummoo (*H.* Jammu)	32 45N	74 50E	35
*Jumna, R.	28 0N	77 32E	35
*Jumna Canal, E.	29 30N	77 20E	35
*Jumna Canal, W.	29 46N	77 0E	35
*Jungfrau, M.	46 33N	7 58E	23
Jura, Dep.	46 45N	5 40E	25
*Jura, I.	56 0N	5 54W	21
*Jura Ms. (5,650 Crête de Neige; 5,500 Le Dole; 5,300 Chasseral)	46 50N	6 15E	23
*Jura, Paps of	55 53N	6 1W	21
*Jura, Sound of	56 0N	5 45W	21
*Jurjevo (= Giurgevo)	43 53N	25 58E	24
*Jurjura = Jerjera, *Ins.* Alg.			40
*Jutland (560 Himmelsberg)	56 15N	9 0E	28
*Kabul	34 35N	69 0E	35
*Kabul, R.	34 40N	68 30E	35
Kades	33 7N	35 32E	31
KADESH BARNEA	30 34N	34 31E	34
Kaffa	45 0N	35 30E	31
Kaffraria	31 30S	28 25E	40
*Kafiristan	35 0N	71 0E	35
Kaieteur Fall (Potaro R.), *Ins.* Gui.	5 8N	59 19W	18
*Kaikoura Ms.	42 1S	173 30E	38
*Kaimanawa Ra.	39 0S	176 0E	38
*KaiparaHarbour	36 25S	174 12E	38
*Kairwan, *Ins.* Tunis	35 40N	10 3E	40
Kaisarieh	38 41N	35 30E	31
*Kaiserin Augusta R.	4 30S	143 0E	39
Kaiserslautern	49 26N	7 46E	26
*Kaiser Wilhelm Land	65 0S	143 30E	39
Kalafat	43 59N	22 55E	31
*Kalahari	24 0S	22 30E	40
Kalamata (= 36 50N Koron) G.	22 5E		31
*Kalamazoo	42 18N	85 36W	13
Kalantan	6 16N	101 52E	36
Kalgan	40 55N	114 54E	36
Kalimno, I.	37 0N	27 0E	31
Kalisz	51 46N	18 9E	31
*Kalmar	56 39N	16 20E	28
*Kalmar Sound	57 0N	16 40E	28
*Kaluga (Ugra R.)	54 32N	36 20E	31
*Kama, R.	57 0N	54 0E	31
Kamaran, I.	15 23N	42 24E	34
*Kamchatka	55 0N	160 0E	34
Kamenz	51 19N	14 5E	26
*Kamtchatka = Kamchatka			34
*Kanagawa	35 36N	139 40E	37
KANAH, R.	32 8N	35 0E	31
Kanara, Dis.	15 0N	75 0E	35
Kanauj	27 3N	79 58E	35
*Kanawha, R.	38 0N	81 0W	13
Kanazawa (*near W. ct.* Japan)	36 36N	136 40E	37
*Kanchanjanga (*H.*) = Kinchinjinga			35
*Kandahar	31 36N	65 40E	35
*Kandalaksha, G.	66 20N	34 40E	31
*Kandavu, I., *Ins.* Fiji	19 0S	178 15E	38
*Kandavu Passage, *Ins.* Fiji	18 35S	178 0E	38
*Kandy	7 21N	80 32E	35
Kanea	35 30N	24 3E	31
*Kanem	15 0N	14 0E	40
*Kangaroo I.	36 0S	137 0E	39
*Kangra	32 5N	76 18E	35
*Kanin, C.	68 39N	43 32E	31
Kankakee	41 7N	87 54W	13
*Kano	12 0N	8 17E	40
*Kansas City	39 5N	94 30W	13
*Kansas, R.	39 0N	97 0W	11
*Kansas, St.	38 15N	98 0W	11
*Kan-su	35 30N	105 0E	36
Kapuas, R. (Pontianak)	0 3N	109 12E	34
Kapunda	34 22S	138 52E	39
*Kara, G.	69 20N	66 0E	31
*Kara Sea	73 0N	65 0E	34
Kara Strait	71 0N	58 0E	31
Karabunar	41 6N	26 36E	31
Karachi (*H.* = *Kurrachee)	24 51N	67 4E	35
Karaja Focha	38 40N	26 46E	31
*KarakoramPass	35 20N	77 50E	35
*Karakoram Ms.	36 0N	76 0E	35
*Kara Kul, L., *Ins.*			34
*Kara Kum, Des.	39 45N	59 30E	31
Kara Su, R.	41 30N	24 0E	31
*Karategin, *Ins.*	39 10N	70 40E	34
*Karens, Tribes	19 30N	97 0E	36
*Karikal	10 58N	79 50E	35
*Karlsbad	50 13N	12 50E	27
*Karlsborg	58 28N	14 25E	28
*Karlskrona	56 8N	15 32E	28
*Karlsruhe	49 2N	8 23E	26
Karnak (*at Ruins of* Thebes)	25 40N	32 43E	40
*Karonga	9 57S	33 58E	40
Karroo, Great	33 0S	23 0E	40
*Kars	40 36N	43 9E	31
*Karst, The	45 40N	14 0E	27
Karun, R.	31 0N	48 30E	34
Kasalinsk (Sir R.)	46 0N	62 12E	34
*Kasbek, M.	42 50N	44 35E	31
*Kaschau (Hernad, R.)	48 42N	21 15E	27
*Kashgar	39 25N	76 4E	34
*Kashmir	34 30N	76 0E	35
*Kashmir, Vale of	34 0N	74 40E	35
Kasimbazar (*H.* = Cossimbazar)	24 7N	88 19E	35
*Kaskaskia, R.	39 0N	89 0W	13
*Kasonge	4 30S	27 0E	40
*Kassai, R.	18 0S	22 0E	40
Kassala	15 28N	36 30E	40
*Kassel, T. and Gov.	51 19N	9 27E	26
Kastamuni	41 23N	33 43E	35
*Katahdin, M.	46 0N	69 0W	13
*Kathiawar	22 0N	71 0E	35
*Katmandu (*H.* Khatmandu)	27 40N	85 18E	35
*Katrine, Loch	56 14N	4 27W	21
Katrun	24 57N	15 9E	40
*Kattegat	56 50N	11 30E	28
Katzbach, R. (Liegnitz)	51 17N	16 25E	26
*Kaufmann, M., *Ins.* Pamir	39 20N	72 50E	34
*Kaveri (= Cauvery, *H.*)	11 7N	79 48E	35
*Kazan	55 47N	49 7E	31
Kazvin	36 10N	49 58E	34
*Kearney, Ft.	40 44N	99 4W	11
*Kebnekaisse, M.	68 15N	18 35E	31
Kebrabasa Falls (*R above* Tete)	15 34S	33 10E	40
*Keeskemet	46 54N	19 40E	27
Kedah	6 6N	100 20E	36
KEDESH	33 7N	35 32E	31
Keeling Is.	12 12S	96 54E	3
Keene	42 57N	72 15W	13
*Keewatin, Dis.	58 0N	95 0W	10
Kehl (Rhine, *opp.* Strassburg)	48 35N	7 50E	26
*Kei, R., Great	32 40S	28 24E	40
Keighley (8 m. N. W. Bradford)	53 52N	1 55W	20
Keith	57 32N	2 58W	21
Kelat = Khelat			34
Kells	53 43N	6 53W	22
*Kelso	55 37N	2 26W	21
*Kelung = Kilung			36
Kelvin, R. (Glasgow)	55 51N	4 17W	21
*Kempen Land	51 15N	5 15E	24
Ken, Loch	55 1N	4 4W	21
KENATH	32 46N	36 33E	31
*Kendal	54 19N	2 46W	20
Kench = Kennech			40
*Kenia, M.	1 0S	37 0E	40
*Kenilworth	52 20N	1 35W	20
*Kenmare	51 52N	9 33W	22
*Kenmare, R.	52 47N	9 50W	22
*Kennebec, R. *Ins.*	44 50N	69 55W	9
Kennedy Chan.	81 0N	67 0W	10
*Kennedy Lake	66 30N	72 0W	10
Kennoch	26 10N	32 40E	40
*Kennet, R.	51 27N	1 35W	20
Kenosha	42 35N	87 49W	13
*Kent, Co., Eng.	51 15N	0 50E	20
*Kent, R.	54 16N	2 45W	20
*Kentucky	37 20N	85 0W	11
*Kentucky, R.	37 45N	84 0W	13
*Keokuk	40 22N	91 28W	13
Kephalonia, I. (= Cephalonia)	38 8N	20 41E	31
Keppel, B. and Is.	23 10S	151 5E	39
*Kerch	45 21N	36 29E	31
*Kerch Strait	45 10N	36 33E	31
*Kerguelen Land	49 30S	70 0E	3
Kerkyra, I.	39 30N	19 50E	31
Kermadec Is.	29 15S	177 56W	3
Kerman, T. and District	30 20N	57 10E	34
Kerrera, I. (*opp.* Oban)	56 24N	5 32W	21
*Kerry, Co., Irc.	52 13N	9 40W	22
*Kerry Head	52 25N	9 56W	22
*Kerulen, R.	48 0N	112 30E	34
*Kesho (= Hanoi)	21 17N	105 31E	36
Kesteven, Parts of (Lincolnshire)	53 2N	0 30W	20
*Keswick	54 36N	3 8W	20
Kettering	52 24N	0 42W	20
Kew (2 *m. N.* Richmond)	51 28N	0 18W	20
*Kewaunee	44 29N	87 29W	13
*Keweenaw, Pt.	47 25N	88 0W	13
*Key West	24 33N	81 48W	12
Kezanlik (11 *m. S. by E.* Shipka P.)	42 35N	25 28E	31
Khabarovka	48 28N	135 10E	37
*Khaibar (*H.*) = Khyber			35
Khairpur, T. and State	27 31N	68 45E	35
Khamil	42 45N	93 30E	36
Khandesh, Dis.	21 0N	75 0E	35
Khargeh, El	25 25N	30 38E	40
*Kharkof	49 59N	36 15E	31
Kharput (58 *m. N. N. W.* Diarbekir)	38 40N	39 23E	31
*Khartum	15 36N	32 48E	40
*Khasi Hills	25 40N	92 30E	35
*Khatmandu (*H.*) = Katmandu			35
Khelat	29 0N	66 48E	34
*Kherson	46 43N	32 32E	31
*Khingan Ms.	47 0N	120 0E	34
*Khiva, T. and Khanate	41 18N	60 22E	34
Khoja Saleh	37 20N	66 0E	34
*Khojent, *Ins.*	40 12N	69 33E	34
*Khokand	40 38N	71 0E	34
Khorassan	34 40N	58 0E	34
Khorat	14 58N	102 5E	36
*Khotan	37 4N	80 2E	35
*Khulm, *Ins.*			34
Khuzistan	31 20N	50 0E	34
*Khyber (*H.* Khaibar) Pass	34 16N	71 0E	35
*Kiakhta	50 16N	106 44E	34
*Kiang-si, Prov.	27 0N	115 0E	36
*Kiang-su, Prov.	33 0N	120 0E	36
*Kicking Horse Pass	51 15N	116 42W	10
*Kidderminster	52 23N	2 14W	20
KIDRON, BROOK	31 42N	35 20E	31
*Kief	50 27N	30 30E	31
*Kiel	54 18N	10 8E	26
*Kilbrannan Sd.	55 35N	5 25W	21
Kilbride, East	55 47N	4 11W	21
Kilbride, West	55 42N	4 52W	21
*Kildare, T. and Co., Irc.	53 9N	6 54W	22
Kildonan	58 10N	3 52W	22
Kilia, R. (*mouth of* Danube)	45 25N	29 20E	31
*Kilimanjaro, M.	3 5S	37 10E	40
*Kilkenny, T. and Co.	52 39N	7 16W	22
*Killala B.	54 14N	9 10W	22
*Killaloe	52 49N	8 26W	22
*Killarney	52 3N	9 30W	22
*Killarney, Lakes of (Lower and Upper)	52 0N	9 30W	22
*Killary Har.	53 37N	9 45W	22
Killearn	56 2N	4 22W	21
*Killiecrankie Pass	56 44N	3 45W	21
Killingly	41 50N	71 52W	13
Kilmailock	52 29N	8 34W	22
*Kilmarnock	55 37N	4 29W	21
Kilpatrick, Old	55 56N	4 27W	21
*Kilrush	52 38N	9 30W	22
Kilsyth	55 58N	4 4W	21
*Kilung	25 2N	121 45E	36
*Kilwa, L.	15 0S	35 30E	40
*Kilwa, T.	8 57S	39 24E	40
Kilwinning	55 39N	4 41W	21
*Kimberley, Aust.	17 0S	125 30E	39
*Kimberley, Cape Col.	28 48S	25 1E	40

For additions to Index see page 32.

Places distinguished by an asterisk (*) are marked on the Maps: the others not.

Name	Lat.	Long.	No of Map
Kimbolton	52 17N	0 23W	20
*Kincardine, Co.	57 0N	2 20W	22
*Kinchinjunga (H. Kanchanjanga)	27 46N	88 10E	35
*King George's Sd.	35 2S	118 0E	39
Kinghorn	56 4N	3 11W	21
King, I., Tas.	40 0S	144 0E	39
King, L.	37 54S	147 45E	39
*King Oscar Haven	65 0N	40 0W	2
*King's Co., Ire.	53 13N	7 29W	22
Kingsclere	51 19N	1 14W	20
*King's Lynn (or Lynn Regis)	52 45N	0 24E	20
King's Norton	52 25N	1 55W	20
*King's Sound	17 0S	123 20E	39
*Kingston, Can.	44 15N	76 35W	13
*Kingston, Jam.	18 1N	76 48W	9
*Kingston, U.S. (N.Y.)	41 56N	74 1W	13
Kingston, U.S. (R.I.)	41 28N	71 32W	13
Kingston-upon-Hull = *Hull			20
*Kingston (upon-Thames)	51 25N	0 17W	20
*Kingstown	53 17N	6 9W	22
Kingussie	57 4N	4 2W	21
*King William Land	75 0N	22 0W	10
King William's Town	32 52S	27 22E	40
*Kinibalu, M.	6 7N	116 30E	36
*Kinnaird Hd.	57 41N	2 0W	21
*Kinross, T. and Co.	56 12N	3 25W	21
*Kinsale	51 42N	8 30W	22
*Kintyre	55 35N	5 40W	21
*Kintyre, Mull of	55 18N	5 49W	21
*Kioto	35 2N	135 45E	37
Kippen	56 7N	4 9W	21
*Kirghiz Steppes, The	48 0N	60 0E	34
Kiria	36 50N	81 45E	35
*Kirin	43 50N	126 50E	37
*KIRJATH-JEARIM	31 45N	35 3E	31
Kirkby-Lonsdale	54 12N	2 36W	20
Kirkby-Moorside	54 14N	0 57W	20
*Kirkcaldy	56 7N	3 9W	21
Kirkconnel	55 24N	4 0W	21
*Kirkcudbright, T. and Co.	54 50N	4 2W	21
Kirkham	53 46N	2 52W	20
Kirkintilloch	55 55N	4 9W	21
*Kirkwall	58 59N	2 57W	21
Kiro	55 53N	4 55W	21
KIR OF MOAB	31 12N	35 37E	31
*Kishinef	46 59N	28 52E	31
KISHON	32 45N	35 5E	31
*Kissingen	50 12N	10 4E	26
Kissovo, M.	39 45N	22 40E	31
*Kistua, R.	16 0N	78 0E	35
Kiung-chau (N. ct. Hainan)	20 0N	110 24E	36
*Kiushiu, I.	32 30N	131 0E	37
*Kizil Irmak, R.	41 0N	34 40E	31
Kizil Kum	41 40N	65 0E	34
Kizil-Uzen (= Sefid Rud), R.	37 28N	50 15E	34
*Klagenfurt	46 39N	14 16E	27
*Klamath, L.	42 5N	121 50W	11
*Klamath, R.	41 40N	123 20W	11
*Klar, R.	60 15N	13 35E	28
*Klausenburg	46 42N	23 31E	27
Klausthal	51 48N	10 20E	26
Klerksdorp, S.A.R.	26 54S	26 56E	40
*Kleve (= Cleve, *Fr.* Cleves)	51 47N	6 9E	26
*Klosterneuburg, *Ins.*			27
Knapdale, Dis.	55 55N	5 30W	21
Knaresborough (4 *m. E. by N.* Harrowgate)	54 1N	1 29W	20
*Knockmealdown Ms.	52 14N	8 0W	22
Knoxville	35 57N	83 55W	11
Knutsford	53 18N	2 22W	20
Ko = Cos, I.	36 50N	27 14E	31
Koait	29 20N	48 0E	31
*Kobe	34 38N	135 10E	37
*Kodiak, I.	57 0N	153 0W	9
*Koevorden (= Coevorden)	52 40N	6 41E	24
*Koh-i-Baba Ms.	34 20N	67 0E	35
Kohistan, Dis.	28 10N	59 0E	34
Kokan = *Khokand			34
*Koko Nur, L.	36 50N	99 45E	36
Kokomo	40 31N	86 9W	13

Name	Lat.	Long.	No of Map
*Koksoak, R.	56 0N	67 0W	10
*Kola Peninsula	67 0N	37 0E	31
*Kolár, L.	16 40N	81 10E	35
*Kolguef, I.	69 10N	48 50E	31
Kolin	50 1N	15 9E	27
Kolyma, R.	69 30N	161 30E	34
*Komorn	47 46N	18 6E	27
*Kong, Ms. of	17 0N	6 0W	40
*Kongsberg (Låven R.)	59 41N	9 36E	28
*Konieh	37 51N	32 15E	31
*Königgrätz	50 15N	15 50E	27
*Königsberg	54 42N	20 29E	26
Königshütte (35 *m E.N.E.* Ratibor)	50 19N	18 55E	26
Königstein	50 55N	14 5E	26
Konkan, Dis.	17 0N	73 20E	35
Kooringa (*adjoining* Burra Burra)	33 42S	138 58E	39
*Kootenay, L. & R. (⚓'s Bonner's Ferry)	49 30N	116 30W	10
Kopais (= Topolias), L.	38 25N	23 5E	31
*Kordofan	13 45N	31 0E	40
*Korea	38 0N	127 0E	37
*Korea Str.	35 0N	129 10E	37
Korintji, M.	1 40S	101 5E	34
Koron, G.	36 45N	22 10E	31
*Körös, R. (⚓ Békes)	46 55N	21 0E	27
*Körös, Swift, R.	47 0N	22 30E	27
Korosko	22 30N	32 15E	40
*Kosciusko, M.	36 35S	148 10E	39
*Kos Gul, L.	50 30N	101 0E	34
Kosseir	26 6N	34 16E	40
Kostendil	42 20N	22 53E	31
*Kostroma	57 50N	41 0E	31
*Kottbus	51 47N	14 17E	26
*Kotzebue Sound	66 33N	163 28W	10
*Kovno	55 0N	23 40E	31
Koweyt = Koait			40
*Kra Isthmus	10 0N	99 0E	27
Kraguyevatz	44 2N	20 55E	27
*Kraiova	44 19N	23 47E	27
Krakatau	6 5S	105 22E	3
*Krakau, Ger. = Cracow	50 3N	19 57E	27
*Krammer	51 42N	4 5E	24
*Krasnovodsk	40 0N	53 0E	31
*Krasnoyarsk	56 0N	92 57E	34
*Krefeld	51 22N	6 33E	26
Kremsier	49 19N	17 22E	27
*Krishna, R.	16 0N	78 0E	35
*Kristiania	59 55N	10 45E	28
*Kristiania Fjord	59 20N	10 35E	28
*Kristiansand	58 6N	7 56E	28
*Kristianstad	56 3N	14 10E	28
*Kristiansund	63 10N	7 45E	28
*Krivoi Rog	48 0N	33 20E	31
*Kronstadt, A.-H.	45 36N	25 35E	27
*Kronstadt, Rus.	60 0N	29 30E	31
Kroonstad	27 30S	27 23E	40
*Kuan-chang-tse	44 10N	125 41E	37
*Kuban, R.	45 0N	39 20E	31
*Kuch- (*H.* = Cooch) Behar	26 19N	89 28E	35
Kuching	1 30N	110 20E	34
*Kuei-chau = Kwei-chau			36
*Kuen-Lun Ms.	35 0N	83 0E	35
*Kufra, Oasis of	24 45N	22 0E	40
*Kufstein	47 35N	12 9E	27
*Kuka	13 5N	13 23E	40
Kuku-Khoto	40 53N	112 1E	34
*Kuku-Nor, L. = Koko-Nur			36
*Kulja	43 51N	81 10E	34
*Kulpa, R.	45 30N	15 30E	27
Kuma, R.	44 52N	46 30E	31
*Kumassi, *Ins.* Gold Ct.	6 30N	1 35W	40
Kumáun, Dis.	29 0N	79 0E	35
Kunawat	32 46N	36 33E	31
*Kunduz	36 49N	69 10E	35
*Kunene, R.	17 30S	14 0E	40
Kungrad	43 12N	58 43E	31
*Kur, R.	40 30N	47 15E	31
*Kuram Pass	33 30N	70 20E	35
Kurdistan	37 30N	42 0E	34
*Kuria Muria Is.	17 40N	56 0E	34
*Kurile Is.	45 0N	148 0E	37
*Kurisches Haff.	55 15N	21 0E	26
*Kurrachee	24 52N	67 0E	35
*Kursk	51 41N	36 10E	31
Kuruman	27 19S	24 16E	40
Kustenji	44 10N	28 41E	31
*Küstrin	52 35N	14 37E	26
Kutais	42 21N	42 50E	31
Kutayah	39 26N	29 52E	31
Kuznetsk	53 48N	87 21E	34
*Kwango, R.	8 0S	18 0E	40
*Kwang-si	23 0N	107 30E	36
*Kwang-tung	23 0N	113 0E	36

Name	Lat.	Long.	No of Map
*Kwanza, R.	11 0S	17 0E	40
Kwathlamba Ms.	27 0S	30 0E	40
*Kwei-chau	27 0N	17 0E	36
Kwei-yang-fu	26 35N	106 48E	36
Kwilu (*ct.* French Congo Ter.)	4 28S	11 40E	40
Kyeng-dweng (*H.*) or Kyendwin, R. (*r. bk. trib.* Irrawaddy)	21 50N	95 15E	35
Kyle, Dis.	55 30N	4 30W	21
Kyles of Bute, Chan.	55 52N	5 12W	21
Kyneton	37 15S	144 22E	39
Kythera, I.	36 15N	23 0E	31
*Laaland, I.	54 45N	11 25E	28
*Labrador	54 0N	61 0W	10
*Labuan, I.	5 20N	115 10E	36
*Laccadive Is.	12 0N	72 0E	35
Lacépède B.	36 45S	139 38E	39
*La Chaux de Fonds	47 6N	6 50E	23
*Lachine Canal	45 28N	73 40W	13
*Lachlan, R.	33 10S	146 0E	39
*La Cisa Pass	44 29N	9 55E	30
Laconia	37 0N	22 35E	31
*La Crosse	43 48N	91 10W	13
Lackawanna Val.	41 30N	75 40W	13
Ladakh, Dis.	32 20N 35 0N	75 30E 79 30E	35
*Lado	5 0N	31 30E	40
*Ladoga, L.	61 0N	31 30E	31
*Ladrone Is.	16 0N	145 0E	3
Ladysmith	28 32S	29 40E	40
*Læsö, I.	57 15N	11 0E	28
*Lafayette	40 26N	86 53W	13
La Ferte-sous-Jouarre	48 56N	3 5E	25
La Flèche	47 41N	0 6W	25
*La Futa Pass	44 5N	11 18E	30
*Lagan, R.	54 32N	6 0W	22
*Lågen, R.	61 35N	10 0E	28
Lågen or Låven, R. (Kongsberg)	59 10N	9 35E	28
*Laggan, Loch	56 56N	4 32W	21
*Lagos, *Ins.* Slave Ct.	6 26N	3 30E	40
*La Guayra	10 30N	66 55W	18
*Lahn, R.	50 35N	8 30E	26
*Lahore	31 35N	74 18E	35
*La Hougue (= Hogue), C.	49 34N	1 16W	25
*Laibach	46 4N	14 30E	27
Laing's Nek	27 30S	29 45E	40
LAISH OR DAN	33 14N	35 47E	31
*Lake of the Woods	49 0N	94 30W	10
Lakhimpur	27 14N	94 7E	35
*La Mancha	39 0N	3 0W	29
*La Marche	46 0N	1 50E	25
Lamballe	48 26N	2 31W	25
*Lambay, I.	53 29N	6 1W	22
Lambayeque	6 46S	79 52W	18
Lambertville	40 23N	74 57W	13
Lamlash B.	55 32N	5 8W	21
*Lammermoor Hills	55 51N	2 44W	21
Lampeter	52 7N	4 5W	20
*Lanark, T. and Co.	55 40N	3 48W	21
*Lancashire = Lancaster Co.			20
*Lancaster, T. and Co., Eng.	54 3N	2 48W	20
Lancaster, U.S. (O.)	39 45N	82 36W	13
*Lancaster, U.S. (Penn.)	40 4N	76 17W	13
*Lancaster Sd.	74 0N	85 0W	10
Lanchester	54 50N	1 44W	20
Landana (*ct.* Portug. W. Af.)	5 15S	12 12E	40
*Landes, The	44 30N	1 0W	25
*Landquart, R.	46 55N	9 50E	23
Landrecies	50 8N	3 41E	25
*Land's End	50 5N	5 42W	20
*Landshut	48 32N	12 6E	26
*Landskrona	55 52N	12 54E	28
*Langeland, I.	54 56N	10 46E	28
Langholm (Esk R.)	55 9N	3 0W	21
*Langres Plateau	47 45N	5 0E	25
Langside (*suburb* Glasgow)	55 50N	4 17W	21
Lang's Nek = Laing's Nek			40
*Languedoc	43 55N	3 40E	25
*Lansing	42 45N	84 33W	13
Lansingburgh	42 46N	73 39W	13
Lanzarote, I.	28 57N	13 32W	40
LAODICEA	35 35N	35 48E	31
*Laon	49 34N	3 36E	25

Name	Lat.	Long.	No of Map
*La Paz	16 30S	68 0W	18
*La Perouse Strait	45 40N	142 0E	37
*Lapland	68 20N	30 0E	31
*La Plata, *Ins.* Arg. R.	34 50S	58 0W	18
*La Plata, Rio de	35 0S	57 0W	18
La Porte	41 38N	86 43W	13
*Laramie, Fort	42 11N	104 31W	11
*Laramie Plains	42 0N	106 0W	11
Larbert	56 1N	3 51W	21
*Laredo	27 30N	99 21W	11
Largo	56 13N	2 57W	21
*Largo, Cayo	21 40N	81 30W	12
*Largs	55 48N	4 52W	21
Larissa	39 35N	22 21E	31
Laristan	28 0N	55 0E	34
Lark, R.	52 20N	0 33E	20
Larkhall	55 45N	3 59W	21
*Larnaca	34 55N	33 37E	31
*Larne	54 51N	5 49W	22
*Larne, L.	54 50N	5 45W	22
*La Rochelle	46 9N	1 9W	25
*Lasalle	41 19N	89 1W	13
Las Palmas (Canary Is.)	28 6N	15 26W	40
*Lassen, M.	40 30N	121 32W	11
Lasswade (5 *m S.E.* Edinburgh)	55 53N	3 7W	21
*Las Tres Marias Is.	21 30N	106 30W	12
Latakieh	35 35N	35 48E	31
La Tour du Pin	45 32N	5 28E	25
Latrobe, R.	38 10S	147 0E	39
La Trubia or Trubia (6 *m. W. by S.* Oviedo)	43 22N	6 0W	29
*Lau Is. (Fiji)	18 0S	178 45W	38
Lauder	55 43N	2 44W	21
*Launceston, Eng.	50 38N	4 21W	20
Launceston, Tas.	41 25S	147 10E	39
Laune, R. (outlet Lower L. Killarney)	52 7N	9 48W	22
Laurencekirk	56 51N	2 28W	21
*Laurium	37 42N	24 5E	31
Laurvig	59 4N	10 1E	28
*Lausanne	46 31N	6 38E	23
*Lauterbrunnen	46 36N	7 54E	23
*Laval	48 6N	0 43W	25
*Lawers, Ben.	56 33N	4 15W	21
*Lawrence (Ks.)	39 0N	95 10W	13
*Lawrence (Mass.)	42 39N	71 10W	13
Lawrenceburgh	39 6N	84 51W	13
*Leadhills	55 26N	3 45W	21
*Leadville (85 *m. W.S.W.* Denver)	39 15N	106 20W	11
*Leamington	52 17N	1 31W	20
*Leavenworth	39 20N	94 58W	13
Lebanon, U.S. (Penn.)	40 19N	76 25W	13
*Lebanon Val., U.S. (Penn.; 26 *m. E. by N.* Harrisburgh)	40 20N	76 20W	13
*Lebanon, Ms.	33 40N	35 40E	19
Lecce (22 *m. S.E. by S.* Brindisi)	40 22N	18 12E	30
*Lech, R.	47 45N	10 50E	26
*Lechlade (Coln R.)	51 41N	1 41W	20
*Le Creuzot	46 49N	4 26E	25
Ledbury	52 2N	2 25W	20
*Lee, R.	51 40N	0 1W	20
*Leeds	53 48N	1 33W	20
*Leek	53 7N	2 2W	20
*Leeuwarden	53 12N	5 50E	24
*Leeuwin, C.	34 21S	115 0E	39
Leeward Is.	18 0N	66 30W	9
*Leghorn	43 30N	10 20E	30
*Legnago	45 11N	11 23E	30
*Leh	34 14N	77 34E	35
*Lehigh R.	40 42N	75 11W	13
*Leicester, T. and Co. (Soar R.)	52 37N	1 9W	20
*Leiden	52 9N	4 30E	21
Leigh	53 28N	2 29W	20
Leighton Buzzard	51 53N	0 39W	20
*Leine, R.	52 11N	9 48E	26
*Leinster Prov.	53 5N	7 0W	22
*Leipzig (Elster R.)	51 20N	12 23E	26
*Leith	55 58N	3 10W	21
*Leitha, R.	47 55N	16 25E	27
*Leith Hill	51 11N	0 22W	20
Leitmeritz	50 31N	14 6E	27
*Leitrim, T. & Co.	53 59N	8 4W	22
Leixoes (3 *m. N. of mouth of* Douro)	41 12N	8 43W	29

For additions to Index see page 32.

Places distinguished by an asterisk (*) are marked on the Maps: the others not.

Name	Lat.	Long.	N° of Map
Lejah	32 55N	36 22E	31
*Lek, R.	51 48N	5 0E	24
*Le Locle	47 4N	6 44E	23
*Leman, L.	46 25N	6 30E	23
*Le Mans	48 0N	0 14E	25
*Lemberg	49 42N	24 1E	27
Lemnos, I.	39 52N	25 16E	31
*Lena, R.	65 0N	125 0E	34
Lenkoran	38 44N	48 52E	31
Lennox, Dis.	56 0N	4 40W	21
*Leoben	47 24N	15 5E	27
Leominster	52 15N	2 44W	20
*Leon, Mex.	21 5N	101 25W	13
*Leon, Nicaragua	12 26N	86 53W	12
*Leon, T. and Prov., Sp.	42 42N	5 33W	29
LEONIES R.	33 20N	35 32E	31
*Leopoldville	4 20S	15 20E	40
Lepanto	38 23N	21 50E	31
Lepanto (= Corinth), G.	38 15N	22 30E	31
*Lerida	41 34N	0 37E	29
Lerma	42 3N	3 48W	29
*Lerwick	60 9N	1 10W	21
Lesbos (= *Mitylene), I.	39 10N	26 15E	31
*Lesina, I.	43 10N	16 45E	27
Leskovatz	42 55N	21 55E	31
*Lesmahagow	55 38N	3 54W	21
*Lessoe I. = Læsö			28
*Letbbridge	49 48N	112 42W	10
Letterkenny (1 *m. above head of* L. Swilly)	54 57N	7 44W	22
*Leuca, C. di	39 49N	18 22E	30
Leuchars (5 *m.* St. Andrews)	56 23N	2 53W	21
*Leuk (*Ger., Fr.* Louèche)	46 19N	7 38E	23
*Leven, Loch	56 12N	3 22W	21
Leven, R. (Dumbarton)	56 12N	3 0W	21
Lévis (*opp.* Quebec)	46 49N	71 12W	13
Levkas, I.	38 40N	20 40E	31
Levkosia (= *Nicosia)	35 12N	33 10E	31
*Levuka	17 40S	178 40E	38
*Lewes	50 52N	0 1E	20
*Lewis	58 15N	6 35W	21
*Lewis, Bntt of	58 31N	6 15W	21
*Lewis R.	43 0N	113 0W	11
*Lewiston	44 6N	70 14W	13
*Lexington, U.S. (Ky.)	38 4N	84 33W	13
Lexington, U.S. (Mass.)	42 28N	71 14W	13
*Leyden = Leiden			24
*Lhasa or Lhassa	29 39N	91 5E	35
*Liakof Is.	75 0N	140 0E	34
*Liao-ho (R.)	41 30N	122 30E	36
*Liao-tong	41 30N	123 30E	36
*Liao-tong, G. of	40 0N	120 30E	36
*Liard, R.	59 0N	125 0W	10
*Libau	56 40N	21 0E	31
*Liberia	5 30N	10 0W	40
Libreville (*mouth of* Gabun R.)	0 27N	9 30E	40
*Libyan Desert	23 30N	26 0E	40
Libyan Plateau	30 30N	26 30E	40
Licata (24 *m. S. E. by E.* Girgenti)	37 6N	13 54E	30
*Lichfield	52 41N	1 47W	20
*Liddel, R.	55 12N	2 50W	21
Liddesdale, Dis.	55 15N	2 45W	21
Lidney	51 42N	2 32W	20
*Lido, Pte di, *Ins.*	Venice		30
*Liechtenstein	47 10N	9 33E	23
*Liège, T. and Prov.	50 40N	5 34E	24
*Liegnitz (Katzbach R.)	51 15N	16 7E	26
Liestal	47 29N	7 44E	23
*Liffey, R.	53 20N	6 35W	22
*Lifford	54 50N	7 29W	22
*Ligny	50 32N	4 35E	24
*Liguria	44 27N	9 0E	30
*Liim Fjord	57 0N	10 0E	28
*Lille	50 38N	3 5E	25
Lilliesleaf	55 31N	2 45W	21
*Lima, U.S. (O.)	40 43N	84 7W	13
*Lima, Peru	11 50S	77 0W	18
*Limagne	45 45N	3 20E	25
Limasol (40 *m. S.W.* Larnaca)	34 41N	33 1E	31
*Limburg	51 8N	5 35E	24
*Limerick, T. and Co.	52 40N	8 35W	22
*Limmat, R.	47 26N	8 25E	23
*Limoges	45 49N	1 16E	25
*Limon, Puerto	9 57N	83 3W	12
*Limousin, Prov.	45 35N	1 30E	25
*Limpopo, R.	23 30S	33 0E	40
*Linares	38 7N	3 38W	29
*Lincoln, T. and Co., Eng.	53 14N	0 33W	20
Lincoln, U.S. (Ill.)	40 11N	89 23W	13
*Lincoln, U.S. (Neb.)	40 49N	96 43W	13
*Lincoln Heights	53 20N	0 30W	20
*Lincoln Wolds	53 25N	0 10W	20
*Lindesnäs	58 0N	7 5E	28
*Lindisfarne (= Holy I.)	55 40N	1 47W	20
Lindsay	44 21N	78 44W	10
Lindsey, Parts of, Lincolnshire, Eng.	53 20N	0 15W	20
Lingayen	16 3N	120 14E	36
*Linköping	58 24N	15 35E	28
*Linlithgow, T. and Co.	55 58N	3 36W	21
*Linnhe, Loch	56 35N	5 25W	21
Linton E.	55 59N	2 40W	21
Linton, W.	55 45N	3 22W	21
Linyanti	18 17S	23 50E	40
*Linz	48 17N	14 18E	27
*Lions, G. of	43 0N	4 0E	25
*Lipari Is.	38 29N	15 0E	30
*Lippe, Princ.	52 0N	8 50E	26
*Lippe, R.	51 40N	7 30E	26
Lipu Lek, P.	30 14N	81 0E	35
*Lisbon	38 42N	9 9W	29
*Lisburn	54 31N	6 4W	22
*Lisieux	49 10N	0 13E	25
Liskeard	50 27N	4 28W	20
L'Isle, R. (Périgueux)	45 6N	0 10W	25
*Lismore, Ire.	52 8N	7 55W	22
Lismore, I., Sc.	56 30N	5 32W	21
*Lissa, I.	43 5N	16 7E	27
*Listowel	52 27N	9 28W	22
Litany, Nahr	33 30N	35 40E	31
Litchfield, R.	39 13N	89 41W	13
*Little Carpathians, Ms.	48 35N	17 13E	27
*Little Colorado, R.	35 0N	110 35W	11
Little Falls	43 3N	74 54W	13
*Little Rock	34 44N	92 9W	11
*Little Rocky Ms.	48 0N	108 30W	11
Livadia, Greece	38 26N	22 52E	31
Livadia, Rus.	44 30N	34 6E	31
*Liverpool	53 24N	2 59W	20
*Liverpool I.	71 0N	22 0W	10
Liverpool Plains	30 45S	150 0E	39
Liverpool Ra.	32 0S	150 30E	39
*Livingston	15 50N	88 49W	12
*Livingstonia (*S. end* L. Nyassa)	14 4S	34 45E	40
Livno	43 43N	17 6E	31
*Livonia	57 45N	26 0E	31
*Lizard, The	49 57N	5 12W	20
*Ljusne, R.	62 0N	15 0E	28
Llanberis	53 6N	4 5W	20
Llandaff (*suburb* Cardiff)	51 29N	3 14W	20
Llandovery	51 58N	3 47W	20
*Llandudno	53 20N	3 50W	20
*Llanelly (Brec.)	51 49N	3 7W	20
*Llanelly (Carm.)	51 41N	4 9W	20
*Llangollen	52 57N	3 9W	20
Llanidloes	52 26N	3 31W	20
*Llano Estacado	33 0N	103 0W	11
*Llanos of the Orinoco	7 30N	68 30W	18
Llanquihue, L.	41 10S	72 45W	18
Llanrwst (10 *m. S.* Conway)	53 8N	3 48W	20
*Llobegrat, R.	41 30N	1 50E	29
*Loango	4 35S	11 44E	40
Loangwa, R.	15 0S	30 0E	40
*Lob Nur (L.)	39 30N	90 0E	34
Locarno (L. Maggiore)	46 10N	8 48E	23
Lochaber, Dis.	56 57N	4 45W	21
Lochalsh	57 17N	5 34W	21
*Lochandail	55 45N	6 20W	21
Lochearnhead	56 23N	4 17W	21
Lochee	56 29N	3 2W	21
Lochgelly	56 8N	3 18W	21
Lochgilphead	56 3N	5 25W	21
Lochgoilhead	56 11N	4 54W	21
Lochmaben (14 *m. S.* Moffat)	55 8N	3 27W	21
*Lochnagar, M.	56 57N	3 15W	21
Lochranza	55 47N	5 17W	21
Lochwinnoch	55 46N	4 38W	21
*Lochy, Loch	56 57N	4 57W	21
Lock Haven	41 8N	77 29W	13
Lockerbie	55 7N	3 21W	21
*Lockport	43 9N	78 43W	13
Lodd	31 58N	34 53E	31
Loddon, R.	36 0S	143 50E	39
*Lodi	45 18N	9 29E	30
*Lodore Cañon	40 35N	108 58W	11
*Lodz	51 46N	19 33E	31
*Lofoten or Lofoden Is.	68 40N	14 20E	31
Lofty, M.	35 0S	138 45E	39
*Logansport	40 45N	86 23W	13
*Logroño	42 26N	2 25W	29
Logrosan (22 *m. S.E. by E.* Trujillo)	39 20N	5 30W	29
Lohit, R. (Upper Brahmaputra)	27 46N	95 50E	35
*Loika, R.	2 30N	24 0E	40
*Loir, R.	47 48N	0 45W	25
Loire, Dep.	45 50N	4 0E	25
*Loire, R.	47 40N	1 30W	25
Loire, Haute, Dep.	45 5N	4 0E	25
Loire Inférieure, Dep.	47 30N	1 40W	25
Loir-et-Cher, Dep.	47 40N	1 20E	25
Loiret, Dep.	48 0N	2 20E	25
Lokeren	51 6N	3 59E	24
Lokinga Ms. (*S. of* L. Bangweolo)	12 0S	32 0E	40
Lomami, R. (*trib.* Sankuru)	4 6S	23 3E	40
*Lombardy	45 35N	9 30E	30
*Lombok I.	8 30S	116 20E	39
*Lomond, Ben	56 11N	4 37W	21
*Lomond, Loch	56 5N	4 35W	21
*London, Can. (Ont.)	43 1N	81 17W	13
*London, Eng. (St. Paul's Cath.)	51 30N	0 5W	20
*Londonderry, T. and Co.	55 0N	7 22W	22
*Long Branch	40 17N	73 58W	13
*Long I.	40 50N	73 0W	13
*Long I., Bahamas	23 0N	75 0W	12
Long I. City	40 48N	73 56W	13
*Long I. Sound	41 0N	73 0W	13
*Long, Loch	56 5N	4 52W	21
*Longchamp, *Ins.*			25
*Longford, T. and Co.	53 44N	7 48W	22
*Long's Peak	40 15N	105 36W	11
Longtown	55 2N	2 58W	20
*Loochoo = Luchu Is.			37
*Loop Hd.	52 33N	9 56W	22
*Lopez, C.	0 36S	8 43E	40
*Lorca	37 40N	1 39W	29
*Lord Howe I.	31 25S	159 0E	39
*Lorenço Marquez	25 52S	32 35E	40
Loreto	43 26N	13 36E	30
*Lorient	47 45N	3 23W	25
L'Orignal	45 36N	74 42W	13
*Lorne, Firth of	56 18N	5 45W	21
*Lorraine	48 40N	5 50E	25
*Los, I. de, *Ins.* S.L.	9 30N	10 40E	40
*Los Angeles	34 5N	118 18W	11
*Los Pedroches	38 30N	5 0W	29
Los Roques Is.	11 50N	66 35W	9
Lossie, R. (Elgin)	57 43N	3 18W	21
Lossiemouth	57 43N	3 18W	21
Lostwithiel	50 24N	4 40W	20
Lot, Dep.	44 30N	1 30E	25
Lot-et-Garoune, Dep.	44 25N	0 30E	25
*Lot, R.	44 30N	1 10E	25
*Lothian, E. = Haddington, Co.			21
*Lothian, Mid = Edinburgh, Co.			21
*Lothian, W. = Linlithgow, Co.			21
*Loughborough	52 47N	1 14W	20
*Loughrea	53 12N	8 32W	22
*Louisburg, *Ins.*	45 56N	60 0W	9
*Louisiade Arch.	11 0S	152 30E	39
Louisiana (Mo.)	39 29N	91 8W	13
*Louisiana, St.	30 45N	91 30W	11
*Louisville	38 15N	85 45W	13
Lourdes	43 6N	0 5W	25
Lourenço Marquez = Lorenço M.			40
*Louth, Eng.	53 21N	0 1W	20
*Louth, Co., Ire.	53 52N	6 32W	22
*Louvain	50 53N	4 41E	24
Louviers	49 12N	1 10E	25
*Low Archipelago	16 0S	140 0W	3
*Lowell	42 40N	71 16W	13
*Lower Peninsula, Mich.	44 0N	85 0W	13
*Lowestoft	52 29N	1 43E	20
*Lowther Hs.	55 20N	3 44W	21
Loy, Ben (16 *m. N.* Ben Lomond)	56 24N	4 49W	21
*Loyalty Is.	21 20S	167 25E	39
Lozère, Dep.	44 30N	3 30E	25
*Lualaba, R.	9 30S	26 0E	40
Luang Prabang (Mekong)	19 54N	102 10E	36
*Lübeck	53 52N	10 40E	26
*Lübeck, G.	54 11N	11 18E	26
*Lublin	51 20N	22 35E	31
Lubnaig, Loch	56 17N	4 16W	21
*Lucca	43 50N	10 35E	30
*Luce Bay	54 45N	4 45W	21
*Lucerne, L.	47 0N	8 30E	23
*Lucerne, T. and Cant.	47 3N	8 18E	23
*Lu-chu Is.	28 0N	129 0E	37
*Lucknow	26 46N	81 0E	35
*Lucrecia, C.	21 7N	75 39W	12
Ludhiana	30 55N	75 55E	35
Ludington	43 57N	86 24W	13
Ludlow	52 21N	2 44W	20
*Ludwigs Canal	49 20N	11 15E	26
Lufiji (= *Rufiji), R.	8 0S	39 27E	40
*Lugano	46 1N	8 57E	23
*Lugano, L.	46 0N	9 0E	23
Lugausk	48 34N	39 20E	31
Lugar, R. (*trib.* Ayr)	55 30N	4 23W	21
Lugau (11 *m. N. by E.* Zwickau)	50 45N	12 45E	26
*Lugnaquilla, M.	52 58N	6 29W	22
Lugo	43 0N	7 34W	29
Lui, Ben = Loy, Ben			
Lujenda, R.	13 0S	36 30E	40
Lukmanier P.	46 34N	8 44E	23
*Lukuga, R.	5 58S	28 30E	40
Lukungu (*near l. bk.* Congo)	5 6S	14 25E	40
*Luleå	65 45N	22 10E	31
*Lulua, R.	7 0S	22 30E	40
Lulworth (9 *m. E.* Weymouth)	50 36N	2 11W	20
Lumphanan	57 7N	2 42W	21
*Lund	55 43N	13 11E	28
Lundi	20 42S	30 45E	40
*Lundy I.	51 10N	4 40W	20
*Lune, R.	54 15N	2 35W	20
*Lüneburg Heath	53 15N	9 24E	26
*Luneville	48 35N	6 29E	25
*Luni, R.	25 20N	71 40E	35
Lupata Gorge	16 40S	33 59E	40
*Lurgan	54 28N	6 20W	22
Luristan	33 0N	48 0E	34
Luschnitz, R. (Tabor)	49 12N	14 25E	27
Lusignan	46 26N	0 7E	25
Luss (L. Lomond)	56 6N	4 39W	21
*Luton	51 52N	0 25W	20
*Lutterworth	52 28N	1 12W	20
*Lützen	51 16N	12 10E	26
*Luxemburg, T. and Duchy	49 37N	6 7E	24
*Luxemburg, Belgian	50 0N	5 35E	24
Luxor (*at ruins* THEBES)	25 39N	32 39E	40
*Luzon	16 0N	121 0E	36
Lybster	58 18N	3 17W	21
Lydd	50 55N	0 57E	20
LYDDA	31 58N	34 53E	31
Lydenburg (*at W. base of* Mauch's Peak)	25 6S	30 46E	40
Lyell, M.	37 45N	119 20W	11
Lym (= *Liim) Fiord			27
*Lyme Regis	50 43N	2 55W	20
Lymington	50 45N	1 31W	20
*Lynchburg	37 23N	79 11W	13
*Lynn (Mass.)	42 28N	70 57W	13
*Lynn Regis (= King's Lynn)	52 45N	0 24E	20
*Lyonnais	45 45N	4 25E	25
*Lyons (*Fr.* Lyon), Fr.	45 45N	4 49E	25
Lyons, U.S. (Ia.)	41 52N	90 11W	13
*Lys, R.	51 0N	3 31E	24
Lytham	53 40N	2 58W	20
*Lyttelton	43 38S	172 40E	38
*Maas, R. (*Dut., Fr.* Meuse)	51 15N	6 0E	24
*Maastricht	50 51N	5 42E	24
*Macau	22 11N	113 30E	36
Macarthur, R.	15 48S	136 46E	39
Macassar	5 8S	119 21E	34
Macassar Strait	1 0S	118 0E	34
*Macclesfield	53 16N	2 7W	20

For additions to Index see page 32.

Places distinguished by an asterisk (*) are marked on the Maps: the others not.

Name	Lat.	Long.	No. of Map
•M'Clintock C...	77 30N	116 20W	10
•M'Clintock Chan.	71 30N	105 0W	10
MacCliner's Inlet	2 26S	133 40E	34
•Madhui, Ben..	57 5N	3 40W	21
•Macdonnell Ranges	23 30S	134 0E	39
Macduff (*opp.* Banff)	57 40N	2 30W	21
Macedon, M. ..	37 24S	144 31E	39
Macedonia	41 0N	23 0E	31
Macerata, T. & Prov.	43 18N	13 26E	30
•Macgillicuddy's Reeks	51 56N	9 50W	22
Machyolleth ..	52 35N	3 50W	20
•Mackay	21 10S	149 10E	39
McKeesport ..	40 21N	79 50W	13
•Mackenzie, B...	69 0N	136 0W	10
Mackenzie, R., Aust.	23 25S	148 30E	39
•Mackenzie, R., N. Amer.	65 0N	126 0W	10
•Mackinac (or Mackinaw), Str. of	45 50N	84 45W	13
Macleay, R....	31 0S	152 30E	39
Macon (Saône R., Châlon), *Fr.*	36 *m.* 46 18N	*S.* 4 49E	25
•Macon, U.S. (Gen.; Ockmulgee R.)	32 50N	83 37W	11
Macquarie Har., Tas.	42 15S	145 20E	39
Macquarie, R...	31 30S	146 45E	39
•Macroom	51 54N	8 56W	22
Macula (*cl.* Portug. W. Af.).....	7 0S	12 35E	40
Macumba, R. ..	27 30S	136 35E	39
•Madagascar....	20 0S	46 0E	40
•Madeira, I.	33 0N	17 0W	40
•Madeira, R. (Fr. San Antonio)	8 0S	63 0W	18
Madison (Ind.)	38 45N	85 25W	13
•Madison (Wis.)	43 5N	89 20W	13
•Madison, R. ..	45 0N	111 45W	11
•Madras, T. & Pres.	13 4N	80 14E	35
•Madre Austral, de la	Laguna 25 0N	97 30W	12
Madre-de-Dios Arch.	50 36S	75 32W	18
•Madrid	40 24N	3 41W	29
•Madura (Vaigai R.)	9 58N	78 2E	35
Madura, I.	7 0S	113 30E	3
•Maestricht = Mastric			24
Mafia, I. (*opp. mouth* Rufiji)	7 50S	39 50E	40
Magadoxo	2 1N	45 24E	40
Magalhaens, Str. = •Magellan			
Magalies Ms. ..	25 50S	28 0E	40
Magdala	11 15N	39 22E	40
MAGDALA	32 49N	35 30E	31
•Magdaleo Is. ..	47 0N	61 45W	10
•Magdalena, R.	7 0N	74 0W	18
•Magdeburg....	52 11N	11 38E	26
•Magee, I.....	54 49N	5 44W	22
•Magellan, Str.	52 30S	70 0W	18
Magenta	45 28N	8 52E	30
•Mageroe, I.....	71 0N	25 30E	31
•Maggiore, L. ..	46 0N	8 45E	30
Magherafelt ..	54 45N	6 37W	22
MAGNESIA	38 36N	27 27E	31
•Mago I. (=Mango), Fiji Is.....	17 27S	179 10W	38
Mahabaleshwar, M. (4,700)	17 57N	73 40E	35
•Mahánadi, R. (Sambalpur)	21 40N	83 0E	35
Mahanoy	40 50N	76 9W	13
Mahavilla-ganga R. (Ceylon)	7 51N	81 4E	35
•Mahé	11 42N	75 35E	35
•Mahia, Pen. ..	39 10S	177 55E	38
•Mahon	39 52N	4 18E	29
Maidanpek	44 23N	21 50E	31
Maidenhead ..	51 31N	0 43W	20
Maidens, The (Rocks, Larne)	6 *m.* *N.E.* 54 55N	5 44W	22
•Maidstone	51 17N	0 32E	20
•Maimachin	50 0N	106 37E	34
Maimana (or Maimene)	35 55N	64 48E	34
•Main, R.	49 50N	9 50E	26
•Maine, Prov. ..	48 0N	0 15W	25
•Maine, St.	45 0N	69 0W	13
Maine-et-Loire, Dep.	47 25N	0 30W	25
•Mainland, I., Ork.	59 0N	3 10W	21
•Mainland, I., Shet.	60 25N	1 15W	21
•Mainz	50 0N	8 16E	26
•Maisi, Cabo de (C.)	20 15N	74 10W	12
Maitland	32 50S	151 30E	39
•Majorca, I.	39 30N	3 0E	29
Makalaka, Tribe	20 30S	27 20E	40
Makran or Mekran, Dis., Persia and Baluchistan	26 0N	61 30E	34
•Makna, R.	4 0N	28 0E	40
•Malabar Coast	11 0N	75 0E	35
•Malacca	2 10N	102 14E	36
•Malacca, Str. of	3 0N	101 0E	36
•Malaga.....	36 44N	4 25W	29
Malahide (9 *m.* Dublin)	*N.N.E.* 53 27N	6 9W	22
•Malamocco, Pto di, *Ins.* Ven.	45 19N	12 20E	30
•Malaren (or Malar), L.	59 30N	17 0E	28
Malatia	38 27N	38 27E	31
•Malay Pen.....	5 0N	102 0E	36
Maldeo.....	42 28N	71 8W	13
•Maldive Is.....	5 0N	74 0E	34
Maldon	51 44N	0 41E	20
Maldonado	34 53S	54 57W	18
Malia, C.....	36 26N	23 13E	31
Malindi = Melindi			40
•Malin Head ..	55 22N	7 22W	21
•Malines (*Fr.*, *Ger.* Mecheln)	51 2N	4 28E	24
•Mallecory, *Ins.* S.L.	9 20N	12 57W	40
•Mallorca, *Spanish* = Majorca			29
•Mallow.....	52 8N	8 38W	22
•Malmaison, *Ins.*			25
Malmani	25 52S	25 59E	40
Malmesbury ..	51 35N	2 6W	20
•Malmö	55 36N	13 0E	28
•Maloja Pass....	46 24N	9 42E	23
Malone.....	44 50N	74 20W	13
•Malplaquet	50 22N	3 50E	25
Mälstrom, The	67 46N	12 50E	31
•Malta, I.	35 53N	14 25E	30
Malton (Derwent R.)	54 8N	0 48W	20
Malnti Ms.	29 30S	27 55E	40
Malvern (Great)	52 7N	2 19W	20
•Malvern Hs. ..	52 0N	2 25W	20
•Malwa	24 0N	75 0E	35
•Mamore, R.....	14 0S	65 30W	18
•Man, Isle of ..	54 15N	4 30W	20
•Manaar, G. = Mannar			
•Managua.....	12 0N	86 12W	12
•Managua, L. ..	12 25N	86 15W	12
•Manaos	3 0S	60 0W	18
•Manar, G. (*H.*) = Mannar			
MANASSEH, Tr.	32 23N / 32 50N	35 0E / 36 5E	31
•Manchester, Eng.	53 27N	2 14W	20
Manchester, U.S. (Conn.)	41 48N	72 31W	13
•Manchester, U.S. (N.H.)	43 0N	71 29W	13
Manchester, U.S. (Vir.)	37 31N	77 27W	13
•Manchuria	46 0N	129 0E	37
•Mandalay	22 0N	96 15E	36
•Manfredonia, G.	41 35N	16 0E	30
Mangalia.....	43 48N	28 36E	31
•Mangerton, M.	51 58N	9 29W	22
Mangishlak, Pen.	43 30N	54 0E	31
•Mango, I., Fiji Is.	17 27S	179 10W	38
Manhattan I. ..	40 42N	74 0W	13
Manica Land ..	18 35S	32 30E	40
•Manich, R.	46 0N	44 0E	31
Manihiki Is. ..	9-12S	150-162W	2
•Manilla (*U.S.* Manila)	14 40N	121 0E	36
•Manipur	24 45N	94 0E	35
Manissa	38 36N	27 27E	31
•Manistee	44 14N	86 18W	13
•Manitoba, L. ..	51 0N	98 30W	10
•Manitoba, Prov.	51 0N	98 0W	10
•Manitoulin, I., Grand	45 40N	82 0W	13
Manitowoc	44 7N	87 36W	13
Mankasser (=Macassar)	5 8S	119 21E	34
•Mankato	44 11N	93 59W	13
•Mannar, Gulf of (*H.* Manar)	8 0N	79 0E	35
•Mannheim	49 29N	8 30E	26
Manning, R. ..	31 54S	152 0E	39
Manresa	41 44N	1 50E	29
•Mansarowar (*H.* Manasarowar), L.	30 42N	81 30E	35
Mansfeld (6 *m.* *N.W.* Eisleben)....	51 33N	11 28E	26
Mansfield, Eng.	53 7N	1 12W	20
•Mansfield, U.S. (O.)	40 45N	82 31W	13
•Mansfield, Mt., U.S.	44 34N	72 47W	13
Mansurah	31 6N	31 27E	40
•Mantiqueira, Sa. da, *Ins.* Coffee Region	22 30S	45 30W	18
•Mantua	45 9N	10 50E	30
•Maunkau Har.	37 4S	174 42E	38
Manwyne	24 25N	97 41E	36
•Manyuema	4 0S	27 0E	40
•Manzanares, R.	40 30N	3 45W	29
•Manzanillo	19 1N	104 17W	12
MAON	31 24N	35 7E	31
•Mapimi, Bolson de	27 30N	103 30W	11
Maputa, R.....	26 20S	32 48E	40
•Mar, Sa. do, *Ins.* Coffee Region	23 30S	46 0W	18
•Maracaybo, G.	11 30N	71 0W	9
•Maracaybo, L.	10 0N	71 30W	18
Maracaybo, T.	10 25N	71 44W	9
•Marajo, I.	1 0S	49 30W	18
•Maranhão (or Maranham)	2 31S	44 0W	18
•Marañon, R. (Pongo de Manseriche)	5 0S	76 0W	18
MARATHON	38 9N	24 0E	31
Marathonisi ..	36 44N	22 35E	31
Marazion	50 8N	5 28W	20
Marbella (*on ct.* Gibraltar) ..	46 *m.* *N.E.* 36 32N	4 52W	29
•Marble Cañon..	36 30N	111 46W	11
•Marburg	50 48N	8 46E	26
•March	52 32N	0 5E	20
•March, R.	48 30N	17 0E	27
•Marche, Prov.	46 5N	1 40E	25
•Marches, The..	43 25N	13 15E	30
•Marchfeld, *Ins.*			27
•Marcy, M.	44 10N	74 0W	13
•Maree, Loch ..	57 42N	5 25W	21
Maremma, Dis.	42 40N	10 20E	30
•Marengo	44 53N	8 42E	30
MAREOTIS, L. = Marint			40
Margarita, I. ..	11 0N	64 0W	9
•Margate	51 23N	1 23E	20
Margéride Ms.	44 45N	3 25E	25
Maria, I., Tas.	42 35S	148 5E	39
•Mariana Is.....	16 0N	145 0E	3
•Maria Theresiopol	46 6N	19 38E	27
•Maria van Diemen, C.	34 30S	172 40E	38
Maribo (Laaland)	54 47N	11 30E	28
Mariegalante, I.	15 55N	61 15W	9
•Marienbad	49 58N	12 41E	27
Marienwerder..	53 44N	18 54E	26
Marietta	39 28N	81 27W	13
Mariposa	37 31N	119 55W	11
Maritsa, R.. ..	41 0N	26 20E	31
Marinpol (*on* Sea of Azof, 68 *m.* *W.* Taganrog)	47 8N	37 40E	31
Mariut, L. ...	31 5N	30 0E	40
Market Drayton	52 53N	2 28W	20
Markinch	56 12N	3 8W	21
Marlborough, Eng.	51 25N	1 44W	20
•Marlborough, N.Z.	41 45S	173 30E	38
Marlborough, U.S. (Mass.)	42 21N	71 33W	13
•Marlborough Downs, Eng.	51 30N	1 40W	20
Marlow (Great)	51 30N	0 46W	20
•Marly, *Ins.*			25
•Marmora, Sea..	40 45N	28 30E	19
•Marne and Rhine Canal	48 40N	5 25E	25
Marne, Dep. ..	49 0N	4 10E	25
•Marne, R.	49 7N	3 40E	25
Marne, Haute, Dep.	48 10N	5 10E	25
•Marocco = Morocco			40
•Maroni, R.	5 0N	54 25W	18
•Maros, R. (Maros-Ujvar)	45 55N	22 30E	27
Maros-Vasarhely (*Hung.*, *Ger.* Neumarkt) ..	46 29N	24 34E	27
•Marowyne, R. = Maroni			
•Marquette	46 33N	87 21W	13
•Marsala	37 47N	12 27E	30
•Marseilles (*Fr.* Marseille)	43 18N	5 23E	25
•Marshall Is. ..	9 30N	170 0E	3
Marshall (Ia.)	42 3N	92 53W	13
Marshall (Tex.)	32 21N	94 21W	11
•Marston Moor	53 58N	1 15W	20
•Martaban	16 32N	97 35E	36
•Martaban, G...	16 0N	97 0E	36
•Martha's Vineyard, I.	41 25N	70 36W	13
•Martigny	46 6N	7 5E	23
Martinique, I.	14 40N	61 0W	9
Martinsburg .	39 26N	78 0W	13
Maruchak	35 48N	63 12E	34
Mary, R.	26 0S	152 30E	39
•Maryborough, Ire.	53 2N	7 18W	22
Maryborough, Qd.	25 24S	152 35E	39
•Maryland	39 0N	76 45W	13
•Maryport	54 43N	3 30W	20
•Marysville (Feather R.)	39 10N	121 40W	11
Masai Land ..	2 0S	37 0E	40
Mash-had (=•Meshed)	36 16N	59 35E	34
Mashona, Tribe	20 0S	30 40E	40
•Mask, L.	53 37N	9 20W	22
Maskat = •Muscat	23 37N	58 26E	34
•Massachusetts	42 20N	72 0W	13
•Massachusetts, B.	42 20N	71 0W	13
Massa di Carrara	44 3N	10 8E	30
•Massana	15 40N	39 30E	40
Massi Kesse....	18 53S	32 28E	40
Massillon	40 50N	81 30W	13
•Massina	14 30N	4 0W	40
Massowah = •Massana			
•Masulipatam ..	16 18N	81 11E	35
Matabele, Tribe	19 40S	20 0E	40
Matadi (*l. bk.* Congo, *opp.* Vivi) ..	5 47S	13 30E	40
•Matagorda, B...	28 40N	96 0W	11
•Matamano, G. of	22 30N	82 20W	12
•Matamoras	25 56N	97 25W	12
•Matanzas	23 3N	81 37W	12
•Matapan, C. ..	36 25N	22 29E	19
•Matlock	53 8N	1 32W	20
Matteawan	41 32N	73 53W	13
•Matterhorn, M. (*Ger.*, *Fr.* Cervin) ..	45 58N	7 40E	23
Matto Grosso ..	15 0S	59 53W	18
Mattoon	39 31N	88 23W	13
Maturin	9 40N	63 20W	18
Maubeuge	50 17N	4 0E	25
Mauchline	55 31N	4 23W	21
Mauch Chunk..	40 50N	75 46W	13
Mauch's Peak..	25 16S	31 10E	40
•Mauí, I.	20 52N	156 40W	9
•Maulmain	16 30N	97 40E	36
•Maumee, R.....	41 25N	84 30W	13
Mauna Loa, M.	19 28N	155 38W	8
•Mauritius.....	20 8S	57 20E	40
Mauvaises Terres = •Bad Lands			11
Mavro Potamo, R.	38 30N	22 59E	31
•Maxwelltown ..	55 4N	3 37W	21
•May, C.....	38 56N	74 57W	13
•May, Isle of....	56 11N	2 33W	21
Maybole	55 21N	4 40W	21
•Mayence (*Fr.* = Maiuz)	50 0N	8 16E	26
•Mayenne, R. ..	47 50N	0 40W	25
Mayenne, T. and Dep.	48 19N	0 39W	25
•Maynooth	53 23N	6 35W	22
•Mayo, Co.....	53 55N	9 10W	22
•Mayotte, I.	12 52S	45 13E	40
Maysville	38 36N	83 43W	13
Mayumba	3 20S	10 42E	40
Mazagan	33 15N	8 29W	40
Mazanderan, Prov.	36 30N	53 0E	34
•Mazaruni, R., *Ins.* Gui.	6 0S	60 0W	18
•Mazatlan	23 11N	106 23W	12
Mazoe, R.....	17 56S	32 0E	40
•Meade, R.....	70 0N	177 30W	10
Meadville	41 38N	80 6W	13
•Mearns (=Kincardineshire)	56 55N	2 30W	21
•Meath, Co.	53 37N	6 35W	22
•Meaux	48 57N	2 52E	25
•Mecca	21 20N	40 14E	34
•Mecheln (*Ger.* = Malines)	51 2N	4 28E	24
•Mecklenburg-Schwerin, Gd. D.	53 30N	12 0E	26
•Mecklenburg-Strelitz, Gd. D.	53 30N	13 30E	26
Medellin, Colom.	6 2N	75 49W	18
Medford	42 25N	71 8W	13
•Medicine Hat ..	50 0N	110 30W	10

For additions to Index see page 32.

Places distinguished by an asterisk (*) are marked on the Maps: the others not.

Name	Lat.	Long.	No of Map
Medina (Senegal R.), Af.	14 25N	11 25W	40
*Medina, Arabia	24 25N	39 58E	34
Medina Sidonia	36 27N	5 45W	29
Medinet-el-Fayum	29 22N	30 55E	40
*Mediterranean Sea	35 0N	15 0E	19
*Médoc, Dis.	45 15N	0 50W	25
*Medway, R.	51 15N	0 25E	20
*Meeanee = Mian i (*H.*)			35
*Meerut	29 0N	77 40E	35
Megalokastro	35 20N	25 9E	31
Megara	37 59N	23 20E	31
MEGIDDO	32 28N	35 27E	31
*Meiling Pass	25 20N	114 0E	36
*Meiningen	50 35N	10 25E	26
*Meissen	51 10N	13 28E	26
*Mejerda, R., *Ins.* Tunis	36 40N	9 30E	40 30
*Mekinez	33 45N	5 15W	40
*Mekong, R. (⚓ Sam Luang-Prabang)	14 0N	106 0E	36
Mekran	26 0N	61 30E	34
*Melbourne	37 50S	145 0E	39
Melcombe Regis	50 37N	2 26W	20
Meldrum, Old	57 21N	2 19W	21
Melilla (*cf.* Mor.)	35 20N	2 59W	19
Melinde (70 *m. N.E.* Mombasa)	3 12S	40 8E	40
Melksham	51 23N	2 6W	20
*Mel-rhir, Shot.	34 0N	6 10E	40
*Melrose, Sc.	55 35N	2 44W	21
Melrose, U.S.	42 24N	71 13W	13
*Melton Mowbray (Wreak R.)	52 45N	0 53W	20
Melun	48 32N	2 39E	25
*Melville Bay	76 0N	60 0W	10
*Melville I.	75 30N	110 0W	10
*Melville I., Aust.	13 40S	131 0E	29
*Melville Sd.	73 30N	108 0W	10
*Memel	55 43N	21 10E	26
*Memel, R. (= Niemen)	54 10N	20 50E	26
Memmingen	47 58N	10 10E	26
*Memphis	35 8N	90 0W	11
Menado, Pen.	0 30N	123 0E	34
*Menai Strait	53 9N	4 20W	20
*Me-nam, R.	14 30N	100 30E	36
Mendeli, M.	38 4N	23 54E	31
*Menderes, R.	37 48N	28 0E	31
*Mendip Hills	51 15N	2 40W	20
*Mendocino, C.	40 26N	124 22W	11
Mendota	41 33N	89 7W	13
*Mendoza	32 52S	68 45W	18
*Menominee Hills	46 30N	88 30W	13
*Menorca (*Spanish*) = Minorca			
Menteith, Dis.	56 9N	4 15W	21
*Mentone	43 49N	7 34E	25
*Meotz (antiqua ted for Mainz)			26
Menzaleh, L.	31 5N	32 0E	40
*Me-ping, R.	16 20N	99 40E	36
Meppel	52 42N	6 11E	24
Meppen	52 41N	7 17E	26
*Mequinez = Mekinez			40
Meran	46 40N	11 9E	27
Merapi, M.	0 27S	100 40E	34
*Mercy, C.	65 0N	62 30W	10
Mergui, T. & Dis.	12 26N	98 35E	36
*Merida, Mexico	20 52N	89 35W	12
*Merida, Sp.	38 55N	6 18W	29
Meriden	41 32N	72 48W	13
Meridian	32 22N	88 45W	11
*Merioneth, Co.	52 50N	3 50W	20
MEROE, Rns.	17 0N	34 0E	40
MESOM, WATERS OF	33 5N	35 37E	31
*Merrick, M.	55 8N	4 28W	21
*Merrimac, R.	43 30N	71 30W	13
Merseburg	51 21N	11 59E	26
*Mersey, R.	53 25N	2 20W	20
Mersina	36 45N	34 30E	31
*Merthyr Tydfil	51 45N	3 22W	20
Meruchak (= *Maruchak)	35 48N	63 12E	31
*Merv	37 32N	61 58E	34
*Meshed	36 16N	59 35E	34
Mesolonghi	38 24N	21 25E	31
Mesopotamia	35 0N	42 0E	34
Messenia	37 8N	22 0E	31
*Messina	38 11N	15 31E	30
*Messina, Str.	38 11N	15 35E	30
*Mestre, *Ins.* Venice			30
Metemmeh	12 58N	36 10E	40
Methven	56 24N	3 35W	21
*Metz	49 7N	6 10E	26
Meudon	48 47N	2 13E	25
*Meurthe, R.	48 25N	6 30E	25
Meurthe-et-Moselle, Dep.	48 40N	6 5E	25
Meuse, Dep.	49 0N	5 30E	25
*Meuse, R. (*Fr.* = Maas)	50 30N	6 0E	25
*Mexico	19 26N	99 6W	12
*Mexico, G. of	25 0N	90 0W	12
*Mezen, R.	64 45N	46 30E	31
Mézenc, M. (5,750)	44 50N	4 6E	25
Mèzières	49 45N	4 42E	25
Miako (old name of *Kioto)	35 2N	135 45E	37
*Miami, R., Great	39 30N	84 30W	13
*Miani	25 27N	68 22E	35
*Michigan, L.	44 0N	87 0W	13
*Michigan, St.	45 0N	86 0W	13
Michigan City (Ind.)	41 43N	86 54W	13
*Michoacan, St.	19 0N	101 30W	12
Midcalder	55 54N	3 30W	21
Middelburg, Cape Col.	31 43S	24 59E	40
*Middelburg, Netherlands	51 30N	3 37E	24
Middelburg, S.A.R.	25 44S	30 1E	40
*Middle Park, Col.	40 10N	106 30W	11
*Middlesbrough	54 34N	1 14W	20
*Middlesex	51 30N	0 5W	20
Middleton (Eng.)	53 33N	2 12W	20
Middleton, U.S. (Conn.)	41 34N	72 39W	13
Middletown (O.)	39 29N	84 28W	13
Middletown (N.Y.)	41 26N	74 22W	13
*Middlewich (Wheelock R.)	53 11N	2 27W	20
Midhurst	50 58N	0 45W	20
*Midi, Pic du	42 50N	0 25W	25
Midlothian or *Edinburgh Co.	55 52N	3 20W	21
Midnapur	22 25N	87 21E	35
Mikhailovsk	39 30N	53 58E	31
*Milan	45 26N	9 15E	30
Milazzo, C.	38 16N	15 14E	30
Mildura (Murray R.)	34 10S	141 49E	39
MILETUS, Rns.	37 33N	27 20E	31
*Milford (Eng.)	51 42N	5 2W	20
Milford, U.S. (Mass.)	42 8N	71 31W	13
*Milford Haven	51 41N	5 6W	20
*Milford Sound, N.Zd.	44 38S	167 50E	38
*Milledgeville	33 3N	83 13W	11
Millport (Cumbrae I.)	55 45N	4 55W	21
Milltown	57 33N	4 48W	21
Millville	39 24N	75 2W	13
Milnathort	56 14N	3 25W	21
Milngavie	55 56N	4 18W	21
Milnthorpe	54 13N	2 45W	20
Milos, I.	36 42N	24 25E	31
Miltsen, M.	31 25N	7 5W	40
*Milwaukee	43 2N	87 54W	13
*Min, R. = Min-kiang			36
*Minas-Geraes, *Ins.* Coffee Reg.	21 30S	44 0W	18
*Minch, Little	57 35N	6 45W	21
*Minch, The	58 10N	5 52W	21
Minchin Hampton	51 42N	2 11W	20
Mincio, R. (Mantua)	45 5N	10 58E	30
*Mindanao	8 0N	125 0E	36
*Minden	52 17N	8 52E	26
*Mindoro, I.	13 0N	121 0E	36
Minehead	51 13N	3 28W	20
*Miogan	50 20N	64 10W	10
Mingrelia, Dis.	42 30N	42 10E	31
*Minho, Dis.	41 25N	8 30E	29
*Minho, R. (⚓ Salvatierra)	42 45N	7 40W	29
*Min-kiang, R.	31 0N	103 30E	36
*Minneapolis	44 58N	93 16W	13
*Minnesota	46 0N	94 0W	13
*Minnesota, R.	45 0N	96 0W	11
Minnigaff	54 58N	4 29W	21
*Minorca, I.	40 0N	4 0E	29
*Minsk	54 5N	27 33E	31
Minusinsk, Dis.	53 0N	92 10E	34
*Miösen, L. = Mjösen			
*Miquelon, *Ins.*	47 0N	56 20W	9
*Miramichi, R., *Ins.* N. Br.	46 35N	66 0W	9
Mirandola	44 53N	11 3E	30
*Mirat = Meerut (*H.*)			35
Mirecourt	48 18N	6 7E	25
*Mirim, L., *Ins.* Urug.	33 0S	53 20W	18
*Mirzapur	25 16N	82 38E	35
*Miseno, C., *Ins.* Naples			30
*Mississippi R.	37 0N	99 0W	11
*Mississippi Sound	30 20N	88 30W	11
*Mississippi, St.	33 15N	90 0W	11
*Missolonghi = Mesolonghi			
*Missouri Coteau	49 0N	103 0W	10
*Missouri, R.	46 0N	100 30W	11
*Missouri, St.	38 0N	92 30W	11
*Mistassini, L.	50 35N	72 30W	10
Misti, M. (N. Arequipa)	16 12S	71 20W	18
*Mitau	56 50N	23 44E	31
*Mitchell, R., Qd.	16 0S	143 0E	39
Mitchell, R., Victoria	37 45S	147 20E	39
Mitta Mitta, R.	36 30S	147 25E	39
Mitylene, I.	39 10N	26 15E	31
*Mizen Head	51 27N	9 49W	22
MIZPEH	31 50N	35 10E	31
*Mjösen, Lake	60 45N	11 0E	28
MOAB	31 10N	35 37E	31
Moama	36 2S	144 54E	39
*Mobangi, R. (Zongo Rapids in 4° 20′ N.)	3 0N	18 0E	40
Moberly	39 30N	92 28W	13
*Mobile, T. & B.	30 42N	88 0W	11
*Mocha	13 20N	43 12E	40
Modane (*end of* M. Cenis tunnel)	45 12N	6 42E	25
*Modena	44 38N	10 55E	30
*Möen, I.	54 57N	12 20E	28
*Moero, L.	9 0S	28 25E	40
*Moffat	55 21N	3 27W	21
*Mogador	31 30N	9 15W	40
*Mogilef	54 0N	30 20E	31
Mogok	22 58N	96 32E	36
*Mogollon Mts.	34 12N	111 0W	11
*Mohacs	45 59N	18 40E	27
Mohammera	30 30N	48 15E	34
*Mohave Desert	35 0N	116 0W	11
*Mohave, Fort	35 1N	114 33W	11
*Mohawk, R.	42 50N	74 0W	13
*Mohilef = Mogilef			31
Moidart, Loch	56 47N	5 50W	21
*Mold	53 9N	3 9W	20
*Moldau, R.	49 20N	14 15E	27
Moldavia (former Princ.)	47 0N	27 0E	31
Mole, R.	51 24N	0 19W	20
Molfetta	41 12N	16 36E	30
*Moline	41 30N	90 35W	13
Molise, Prov.	41 35N	14 30E	30
*Mollendo	17 0S	72 7W	18
Molopo, R.	25 45S	24 15E	40
Molton, S.	51 2N	3 49W	20
Molucca Is.	0 30N	127 30E	34
Molucca Passage	1 0N	126 0E	34
*Molyneux, R.	46 20S	169 50E	38
*Mombasa	4 4S	39 20E	40
Momein or Tengyueh	25 0N	98 10E	36
Mompos	9 18N	74 33W	18
Mona, I.	18 5N	67 57W	9
*Monaco	43 45N	7 24E	25
*Monagh LeaMs.	57 6N	4 17W	22
*Monaghan, T. and Co.	54 14N	6 58W	22
Monar, L.	57 25N	5 5W	21
Monastir	41 3N	21 22E	31
Monbuttu, Tribe	3 0N	28 0E	40
Moncalieri (5 *m. S.* Turin)	45 0N	7 43E	30
Moncayo Ms.	41 46N	1 50W	29
Mönch, M.	46 33N	8 0E	23
*Monchique, Sa. de (3,800 Foia)	37 25N	8 26W	29
*Mondego, R.	40 20N	8 15W	29
Mondovi	44 23N	7 49E	30
Monghyr	25 23N	86 31E	35
*Mongolia	47 0N	105 0E	34
Mongonui	35 0S	173 33E	38
Moniaive	55 12N	3 56W	21
Monifieth	56 29N	2 49W	21
Monk, M. = Mönch			23
Monk Wearmouth (Sunderland)	54 55N	1 22W	20
*Monmouth, T. & Co. (Monnow R.), Eng.	51 48N	2 42W	20
Monmouth, U.S. (Ill.)	40 54N	90 40W	13
*Monongahela, R.	39 30N	80 0W	13
Monroe	41 55N	83 24W	13
Monrovia	6 19N	11 0W	40
*Mons	50 27N	3 58E	24
Montalban	40 50N	0 46W	29
*Montana, St.	46 30N	110 0W	11
Montargis	47 59N	2 43E	25
*Montauban	44 1N	1 22E	25
Montbeliard	47 30N	6 47E	25
*Mont Cenis P.	45 16N	6 56E	30
*Mont Cenis Tunnel	45 8N	6 43E	25
Montecarlo	43 44N	7 25E	25
*Monte Cinto	42 25N	8 50E	30
*Monte Genevra Pass	45 0N	6 45E	30
Montego	18 30N	77 55W	9
Montélimart	44 33N	4 45E	25
*Montenegro (8,100 Dormitor)	42 40N	19 10E	27
Montepulciano	43 5N	11 47E	30
*Monterey, Mex.	25 40N	100 20W	12
*Monterey, B., U.S.	36 45N	122 0W	11
*Monte Somma, *Ins.* Naples			30
*Montevideo	34 53S	56 13W	18
Montferrat, Dis.	44 45N	8 20E	30
*Montgomery, U.S.	32 22N	86 10W	11
*Montgomery, Co., Wales	52 34N	3 9W	21
*Montluçon	46 22N	2 37E	25
*Montmartre, *Ins.*			25
Montmédy	49 31N	5 21E	25
*Montpelier	44 15N	72 33W	13
*Montpellier	43 36N	3 55E	25
Montrado Ter.	0 51N	109 10E	34
*Montreal	45 31N	73 35W	13
*Montreux	46 26N	6 55E	23
*Montrose	56 42N	2 28W	21
*Mont-Saint-Michel	48 41N	1 32W	25
*Montserrat	41 34N	1 44E	29
Montserrat, I.	16 42N	62 13W	9
Monymusk	57 13N	2 32W	21
Monza (10 *m. N.N.E.* Milan)	45 34N	9 17E	30
Monze, C. or Ras Muari	24 51N	66 43E	35
Moodkee (*H.* Mudki)	30 46N	74 53E	35
*Mooltan (*H.* Multan)	30 18N	71 32E	35
Moonta	34 4S	137 40E	39
*Moore, L.	29 45S	117 30E	39
*Moorfoot Hills	55 45N	3 7W	21
*Moorhead	47 0N	96 40W	13
*Moorshedabad (*H.* Murshidabad)	24 11N	88 18E	35
*Moorzook = Murzuk			40
*Mooselead, L.	45 40N	69 45W	13
*Moose Jaw	50 20N	105 35W	10
*Moose, R.	49 0N	83 30W	13
Moquegua	17 13S	70 49W	18
Morant, Port (33 *m. E. by S.* Kingston)	17 53N	76 21W	9
*Morat (*Fr.*, *Ger.* Murten), T. & L.	46 55N	7 5E	23
*Morava, R., A.-H. (⚓ Göding)	48 30N	17 0E	27
*Morava, R., Servia	44 15N	21 10E	27
*Morava, Bulgarian, R.	43 20N	21 45E	27
*Morava, Servian, R.	43 40N	21 8E	27
*Moravia, Prov.	49 25N	17 0E	27
*Moravian Gate	49 40N	18 0E	27
*Moray Firth	57 40N	3 45W	21
Morbihan, Dep.	47 50N	3 0W	25
*More, Ben	56 22N	4 34W	21
*More, Ben	56 26N	6 4W	21
Morea, Pen.	37 40N	22 30E	31
*Morecambe B.	54 5N	3 0W	20
*Morelia	18 40N	99 0W	12
*Morena, Sierra	38 15N	4 30W	29
*Moresby, Port	9 25S	147 8E	39
Moreton, B.	27 10S	153 10E	39
Moreton, I.	27 2S	153 29E	39
Morgan, M.	23 45S	150 0E	39
*Morgarten	47 6N	8 40E	23
Morlaix	48 36N	3 50W	25
Mornington	53 43N	6 17W	22
*Morocco, T. and State	31 30N	7 10W	40
*Morpeth	55 10N	1 41W	20
Morristown	40 48N	74 28W	13
*Mortimer's Cross	52 16N	2 52W	20
Morvan Ms.	47 5N	4 0E	25
Morvern or Morven, Dis.	56 36N	5 40W	21
*Moscow	55 45N	37 34E	31
*Moselle, R.	50 0N	7 5E	26
Mosha (= Musha), I.	11 38N	43 10E	40
*Mosquito B.	60 30N	77 0W	10
*Moskva, R.	55 40N	36 30E	31

For additions to Index see page 32.

Places distinguished by an asterisk (*) are marked on the Maps: the others not.

Name	Lat.	Long.	No of Map
*Mossamedes ..	15 13S	12 15E	40
Mossel B.	34 58	22 20E	40
Mostaganem (*cf.* Alg.)	35 56N	0 5E	40
*Mostar (Narenta R.)	43 24N	17 50E	27
Mostyn (*est.* Dee, 4 *m. N.N.W.* Holywell)....	53 19N	3 17W	20
*Mosul	36 19N	43 9E	34
*Motagua, R. ..	15 10N	89 30W	12
*Motala	58 28N	15 0E	28
*Motherwell....	55 47N	3 57W	21
*Moukden = Mukden			36
*Moulmein (= Maulmain, *H.*)	16 30N	97 40E	35
*Mount Desert, I.	44 15N	68 20W	13
Mountmelliek	53 7N	7 19W	22
Mount Morgan	23 45S	150 0E	39
Mount Pleasant	40 57N	91 33W	13
Mount Vernon, Sc.	55 51N	4 8W	21
Mount Vernon, U.S. (O.)	40 23N	82 28W	13
*Mounts B.	50 5N	5 30W	20
*Mourne Ms.....	54 10N	6 5W	22
Mousa	60 0N	1 11W	21
Moutiers	45 30N	6 30E	23
*Moville.....	55 12N	7 4W	22
*Moy, R.	54 0N	9 8W	22
*Mozambique ..	14 55S	40 25E	40
*Mozambique Chan.	17 0S	43 0E	40
Much Wenlock	52 37N	2 34W	20
Muck, I.	56 50N	6 16W	21
Muckle Roe....	60 22N	1 25W	21
Mudgee	32 38S	149 35E	39
Mudki (*H.*)....	30 46N	74 53E	35
*Muilrea, M.....	53 38N	9 49W	22
Muirkirk.....	55 32N	4 3W	21
*Mukden	41 43N	123 30E	36
*Mulahaçen, M.	37 7N	3 18W	29
*Mulde, R.	51 34N	12 35E	26
*Mülhausen (*Ger.*, *Fr.* Mulhouse)	47 45N	7 20E	26
*Mull, I.	56 25N	6 0W	21
*Mull, Sound ..	56 32N	5 50W	21
*Mull of Galloway	54 38N	4 51W	21
*Mull of Kintyre	55 18N	5 49W	21
Mullardoch, L.	57 25N	5 0W	21
*Mullingar	53 32N	7 20W	22
*Múltan (*H.*)= Mooltan			35
Mumbles Head (4 *m. S.W.* Swansea)	51 34N	3 58W	20
*München (*Ger.*) =Munich			
Muncie.....	40 12N	85 24W	13
Münden	51 25N	9 39E	26
*Mungala, R. ..	3 0N	20 0E	40
*Munich (*Ger.* München)	48 8N	11 32E	26
Munjong Ra...	36 0S	148 3E	39
Munkacs	48 26N	22 44E	27
*Münster	51 57N	7 37E	26
*Munster, Prov.	52 20N	9 0W	22
*Muonio, R.	68 20N	22 30E	31
*Mur, R.	46 30N	16 25E	27
*Murano, *Ins.* Venice			30
Murchison Falls (Nile)	2 15N	31 40E	40
Murchison Falls (Shire R.)	15 37S	34 40E	40
*Murchison, R..	27 0S	116 0E	39
*Murcia.....	37 59N	1 7W	29
*Murgh Ab, R., Pamir			34
Murghab, R. (Merv)	36 30N	62 28E	34
*Müritz, L.	53 25N	12 40E	26
*Murray, R.	34 0S	140 0E	39
*Murrumbidgee, R.	34 30S	146 0E	39
*Murshidabád (*H.*)= Moorshedabad			
*Murten (*Ger.*) =Morat			23
*Murviedro	39 40N	0 16W	29
*Murzuk	26 0N	13 45E	40
*Muscat	23 37N	58 36E	34
*Muscatine	41 25N	91 3W	13
Musha, I.....	11 38N	43 10E	40
Musi, R., Sumatra	1 10S	105 0E	3
*Muskegon, T. and R.	43 10N	86 11W	13
*Muskoka, L. ..	45 0N	79 35W	13
*Muselburgh (Esk R.)	55 57N	3 3W	21
Mussera	7 30S	12 55E	40
*Mussumba	8 45N	23 15E	40
*Mustagh Pass	35 50N	76 20E	35
*Muta Nzige, L.	1 0S	29 30E	40
Mutawa	18 48S	32 14E	40
Muzaffargarh	30 4N	71 6E	35
*Mweru (= Moero), L.	9 0S	28 25E	40
Mycone, I.	37 27N	25 27E	31
*Mysore, T. & St.	12 20N	76 38E	35
Mytho (*terminus of ry.*)	10 22N	106 33E	36
Mytilene (= Mitylene)	39 10N	26 15E	31
My Yatu (Midge L.)	65 32N	17 0W	19
Naab (*trib.* Danube, *mouth opp.* Ratisbou) ..	49 1N	12 1E	26
*Naas.....	53 13N	6 40W	22
Nafels	47 7N	9 3E	23
*Naga Hills	26 20N	94 30E	35
*Nagasaki.....	34 44N	129 51E	37
Nagb el Fahdi	30 5N	34 2E	34
Nagb Ibn Mar	30 40N	34 58E	34
Nagoya.....	35 10N	136 52E	37
*Nagpur	21 8N	79 5E	35
*Nagy-Szebeu (*Hung.* = Herrmanstadt) ..	45 48N	24 8E	27
*Nagy-Varad (*Hung.* =Groesswardein)	47 2N	21 58E	27
*Nahe, R.	49 47N	7 30E	26
Nahr-el-Awaj..	33 21N	36 20E	31
Nahr Hasbany	33 30N	35 45E	31
Nahr Litány ..	33 30N	35 40E	31
Nahr Yarmuk	32 45N	35 45E	31
NAIN	32 39N	35 20E	31
*Nain.....	56 40N	62 30W	10
*Naini Tál	29 25N	79 22E	35
*Nairn, T. and Co.	57 36N	3 52W	21
Nakhitchevan (Novocherkask)	DonR., 24 *m. S. W.*		
Namaqua Ld.	47 12N	39 40E	31
*Namaqua Ld., Gt.	29 45S	18 0E	40
Nam-dinh	25 0S	17 30E	40
Namoi, R	20 26N	106 8E	36
*Namur, T. and Prov.	30 25S	149 0E	39
*Nanaimo.....	50 28N	4 52E	24
*Nancy	49 10N	124 0W	10
Nandidrúg	48 41N	6 11E	25
*Nangasaki = Nagasaki	13 23N	77 45E	35
*Nanking	32 0N	118 58E	36
Nan-ling Ms. ..	26 0N	109 30E	36
*Nan Shan Ms.	38 30N	98 0E	36
*Nantes	47 13N	1 33W	25
*Nantucket, I. ..	41 17N	70 5W	13
*Nantwich	53 4N	2 31W	20
*Nao, C., It.	39 5N	17 13E	30
Nao, C., Sp.	38 44N	0 14E	29
NAPHTALI, Tribe	33 0N	35 30E	31
*Napier	39 31S	176 54E	38
*Naples	40 46N	14 15E	30
*Naples, B.	40 42N	14 15E	30
*Narbadá, R. (*H.* =Nerbudda)	21 41N	73 1E	35
*Narbonne	43 11N	3 2E	25
Narenta, R. (Mostar)	43 0N	17 30E	27
*Nares Land....	82 30N	50 0W	10
Nari, P.	29 50N	68 0E	35
Narni	42 31N	12 22E	30
Narracoorte....	36 55S	140 48E	39
*Narragansett B.	41 30N	71 25W	13
*Narrows, The (L. Winnipeg)	51 40N	97 0W	10
*Narva	59 15N	28 0E	31
*Nascopee, R. ..	54 0N	62 0W	10
*Naseby.....	52 24N	0 59W	20
*Nashua	42 47N	71 27W	13
*Nashville.....	36 9N	86 49W	11
Násik	19 56N	73 49E	35
Nasirabad	26 20N	74 44E	35
Nassau, Ger. (10 *m. E.* Coblenz)	50 18N	7 46E	26
*Nassau, W. Indies	25 3N	77 28W	12
*Nassau-Hesse ..	50 40N	9 0E	26
*Nasse, R.	55 30N	129 0W	10
*Natal	29 10S	30 0E	40
*Natchez	31 34N	91 22W	11
Natick	42 16N	71 20W	13
Natron Lakes ..	30 20N	30 10E	40
Natuna Is.	4 0N	108 0E	34
*Naturaliste, C.	33 30S	115 0E	39
Naugatuck	41 28N	73 0W	13
Naumburg	51 10N	11 49E	26
Nauplia	37 33N	22 48E	31
Nauplia, G.	37 15N	23 0E	31
*Nauta	4 31S	73 28W	18
*Navan	53 38N	6 42W	22
Navarino	36 54N	21 41E	31
*Navarre	42 35N	1 45W	29
*Navarre and Bearn	43 15N	0 45W	25
Naver, L.....	58 20N	4 20W	21
Navigators' (=*Samoa) Is.	14 0S	172 0W	3
Naxos	37 0N	25 31E	31
NAZARETH	32 42N	35 16E	31
*Naze, The, Eng.	51 52N	1 15E	20
*Naze, The, Norway	57 57N	7 2E	28
*Neagh, Lough	54 35N	6 25W	22
*Neath	51 40N	3 48W	20
NEBO, M.	31 45N	35 44E	31
*Nebraska.....	42 45N	100 0W	11
Nebraska City	40 42N	95 50W	13
*Neckar, R.	49 15N	9 10E	26
Needham	52 23N	1 17E	20
*Needles, The ..	50 39N	1 35W	20
Neenah.....	44 14N	88 26W	13
*Neerwinden ..	50 46N	5 2E	24
Nefud	28 0N	45 0E	34
*Negapatam	10 44N	79 50E	35
Negd = *Nejd			
NEGEB	30 30N	34 30E	34
Negombo	7 12N	79 48E	35
*Negrais, C.	16 1N	94 10E	35
*Negro, Rio, Arg. R.	40 0s	64 0W	18
*Negro, Rio, Braz.	0 0	67 0W	18
*Negro, Rio, Urug.	32 25s	55 30W	18
Negropont, I. ..	38 30N	24 0E	31
*Neilgherries (= Nilgiri Hills, *H.*)	11 23N	76 31E	35
Neilston	55 47N	4 26W	21
Neisse, R. (Görlitz)	52 5N	14 47E	26
Neiva, B.....	18 0N	70 50W	9
*Nejd	26 0N	43 30E	34
*Nellore.....	14 27N	79 59E	35
Nelson, C.	38 24s	141 30E	39
*Nelson, Prov. ..	42 0s	172 15E	38
*Nelson, R.	56 30N	96 0W	10
Nels Poort	32 10S	23 5E	40
Nemours	48 14N	2 42E	25
*Nen (or Nene), R.	52 24N	0 30W	20
*Nenagh	52 51N	8 12W	22
*Nepal (*H.*) or Nepaul	28 0N	84 0E	35
Nepean Point..	38 20s	144 40E	39
Nepean, R.	34 10s	150 45E	39
*Nephin, M.	54 1N	9 22W	22
*Nephin Beg Ms.	54 0N	9 40W	22
*Nepigon, L.....	50 0N	88 30W	11
*Nerbudda, R. (*H.* Narbada)	22 10N	75 30E	35
*Nerchiusk	52 5N	117 0E	34
Nervion, R. (Bilbao)	43 20N	3 3W	29
*Ness, Loch	57 15N	4 35W	21
Ness, R. (Inverness)	57 26N	4 16W	21
*Néthou, Pic de	42 40N	0 40E	29
*Netze, R.....	53 0N	16 38E	26
Neubistriz	49 1N	15 7E	27
*Neuchâtel, L...	46 55N	6 50E	23
*Neuchâtel, T. and Cantou	47 0N	6 55E	23
*Neuenburg (*Ger.*)=Neuchâtel			
*Neuilly, *Ins.* ..			25
Neumarkt (*Ger.* =Marlos-Vasarhely) ..	46 29N	24 34E	27
*Neusatz	45 15N	19 50E	27
*Neusiedler See	47 48N	16 42E	27
*Neu-Strelitz ..	53 20N	13 3E	26
Neuwied	50 25N	7 31E	26
Nevada (Cal.)..	39 16N	121 2W	11
*Nevada, Sa., Sp.	37 5N	3 10W	29
*Nevada, Sa., U.S.	36 0N	120 0W	11
*Nevada, St.....	39 0N	117 0W	11
*Nevado de Toluca	19 15N	99 35W	12
*Nevers	46 59N	3 9E	25
*Nevilles Cross	54 45N	1 37W	20
Nevis, I.	17 8N	62 25W	9
*New Albany ..	38 19N	85 50W	13
*New Almaden	37 7N	121 47W	11
*New Amsterdam, *Ins.* Gui.	6 15N	57 30W	18
New Archangel (=*Sitka)	57 2N	135 17W	10
*Newark, Eng...	53 4N	0 48W	20
*Newark, U.S. (N.J.)	40 43N	74 10W	13
Newark, U.S. (O.)	40 5N	82 24W	13
*New Bedford ..	41 38N	70 55W	13
New Berne	35 5N	77 2W	11
New Brighton (Cheshire, *mouth of* Mersey), Eng.	53 26N	3 1W	20
New Brighton, U.S. (N.Y.)	40 37N	74 6W	13
New Britain, U.S. (Conn.)	41 40N	72 41W	13
*New Brunswick, Can.	46 45N	66 30W	13
New Brunswick, U.S. (N.J.)	40 30N	74 26W	13
*Newburg.....	41 32N	73 59W	13
*Newbury.....	51 24N	1 20W	20
*Newburyport ..	42 48N	70 49W	13
*New Caledonia	22 30S	165 30E	39
*Newcastle, Aust.	32 55S	151 42E	39
Newcastle, Natal	27 41S	29 55E	40
*Newcastle (-on-Tyne)	54 58N	1 36W	20
*New Castle, U.S. (Penn.)	41 4N	80 20W	13
*Newcastle-under-Lyme	53 2N	2 14W	20
*Newchwang (= Niu-chwang)	41 0N	122 15E	36
New Deer	57 31N	2 12W	21
New England ..	44 0N	71 30W	13
New England Range, Aust.	30 0S	151 40E	39
Newent	51 55N	2 25W	20
Newera Ellia ..	6 55N	80 50E	35
*New Forest ..	50 50N	1 38W	20
*Newfoundland	49 0N	56 0W	9
New Galloway	55 5N	4 8W	21
*New Guinea ..	5 0S	140 0E	39
*New Hampshire	43 0N	72 0W	13
*Newhaven, Eng.	50 47N	0 4E	20
*New Haven, U.S.	41 18N	72 57W	13
*New Hebrides	17 0S	168 0E	39
*New Jersey ..	40 0N	74 40W	13
*New Loudon, U.S. (Conn.)	41 22N	72 7W	13
*Newmarket ..	52 13N	0 24E	20
*New Mexico ..	34 30N	106 0W	11
Newmilns	55 36N	4 19W	21
Newnham	51 47N	2 44W	20
*New Orleans ..	30 0N	90 6W	11
*New Orsova ..	44 44N	22 28E	27
*New Plymouth, N.Zd.	39 5S	174 5E	38
*Newport, Eng. (Isle of Wight)	50 42N	1 17W	20
*Newport Eng. (Moumouthshire)	51 32N	2 59W	20
Newport, Sc. ..	56 26N	2 54W	21
*Newport, U.S. (Ky.)	39 4N	84 27W	13
*New Port, U.S. (R.I.)	41 29N	71 19W	13
Newport, Wales	52 1N	4 50W	20
Newport-Pagnell	52 6N	0 42W	20
*New Providence I.	25 5N	77 30W	11
New Quay	50 25N	5 4W	20
*New Radnor ..	52 14N	3 10W	20
*New Ross	52 23N	6 56W	22
*Newry	54 10N	6 20W	22
*New Siberia Is.	74 45N	142 50E	34
*New South Wales	32 0S	147 0E	39
Newstead.....	53 4N	1 12W	20
Newton-Abbot	50 32N	3 35W	20
Newton Heath (*suburb* Manchester)	52 32N	2 13W	20
Newton-on-Ayr	55 28N	4 38W	21
*NewtonStewart (Cree R.)	54 57N	4 30W	21
Newtown, U.S., (Conn.)	41 26N	73 17W	13
*Newtown, Wales	52 31N	3 20W	20
*Newtown Ards	54 36N	5 41W	22
*New Westminster	49 13N	122 54W	10
*New York, City and State	40 43N	73 59W	13
*Ngami, L.....	20 30S	22 55E	40
*Ngan-hwei, Prov.	31 0N	117 30E	36
Ngauruhoe (*highest peak* Tongariro) ..	39 10S	175 44E	38
*Niagara Falls and R.	43 7N	79 5W	13
Niagara, T.....	43 5N	79 7W	13
*Niam Niam, Tribe	5 0N	28 0E	40

For additions to Index see page 32.

Places distinguished by an asterisk (*) are marked on the Maps: the others not.

Name	Lat.	Long.	No of Map
Nias (Pulo-nias), I.	1 0N	97 30E	86
*Nicaragua	13 0N	85 0W	12
*Nicaragua, L.	11 30N	85 20W	12
*Nice	43 42N	7 19E	25
Nicholson, Port (*harbour of* Wellington)	41 22S	174 52E	38
*Nicobar Is.	8 0N	93 30E	35
*Nicolaief	46 58N	32 0E	31
*Nicopoli = Nikopoli			
*Nicosia or Levkosia	35 12N	33 10E	31
*Nicoya, G. of	9 40N	84 50W	12
*Nidd, R.	54 5N	1 45W	20
*Niedere Tauern	47 23N	14 0E	27
*Niemen, R.	54 10N	22 0E	26
Nieuweveldbergen	32 10S	21 45E	40
Nièvre, Dep.	47 0N	3 30E	34
*Niger, R.	17 30N	2 0W	40
*Niigata	37 50N	139 0E	37
*Nijmegen	51 51N	5 53E	24
*Nijni-Novgorod = Nizhnei Novgorod			31
Nikaria, I.	37 35N	26 14E	31
*Nikko	36 38N	139 30E	37
*Nikolaievsk	53 15N	140 22E	37
*Nikolsburg	48 49N	16 35E	27
Nikolaistadt = *Vasa	63 4N	21 40E	31
Nikopoli	43 42N	24 54E	31
*Nile, R.	28 0N	31 0E	40
Damietta mo.	31 33N	31 52E	40
Rosetta mo.	31 30N	30 19E	40
*Nile, Blue, R.	14 0N	34 0E	40
*Nile, White, R.	14 0N	33 0E	40
*Nile Cataracts:			
*First	24 4N	32 50E	40
*Second	21 56N	31 39E	40
Third	19 39N	30 22E	40
Niles	41 51N	86 15W	13
*Nilgiri Hills (8,760 D odabetta)	11 30N	76 31E	35
*Nimeguen = Nijmegen			24
*Nimes	43 50N	4 20E	25
Ninety Mile Beach	38 10S	147 30E	39
NINEVEH, Rns.	36 24N	43 15E	34
*Ning-po	29 51N	121 27E	36
*Ninguta (Mutan Chiang R.)	44 27N	129 40E	37
Ningyuen-fu	27 54N	102 26E	36
*Niort	46 19N	0 29W	25
*Nipal = Nepál (*H.*)			
*Nipigon, L.	50 0N	88 30W	10
*Nipissing, L.	46 15N	79 45W	13
*Nipon = Japanese Empire			37
*Nish (Nishava R.)	43 19N	21 55E	27
Nishapur	36 8N	58 40E	34
*Nismes = Nimes			25
Nissa, R. (Halmstad)	56 40N	12 5E	28
*Nith, R.	55 10N	3 40W	21
*Niu-chwang	41 0N	122 5E	36
*Nivernais	47 8N	3 30E	25
*Nizam's Dominions (= Hyderabad)	18 0N	78 0E	35
*Nizhnei Novgorod	56 12N	43 55E	31
*Nogat, R.	54 7N	19 4E	26
Nogent-sur-Marne	48 50N	2 30E	25
Nogent-sur-Seine	48 29N	3 29E	25
*Noirmoutier, I.	47 0N	2 15W	25
Nola	40 54N	14 32E	30
Noli	44 11N	8 22E	30
Nolloth, Port	29 15S	16 55E	40
*Nonni, R.	48 0N	124 30E	37
*Nootka Sound	49 35N	126 35W	10
Nord, Dep.	50 30N	3 20E	25
*Nordhausen	51 30N	10 45E	26
*Nordkyn, C.	71 0N	27 50E	31
*Nördlingen	48 50N	10 27E	26
*Nore, R. (Ó Inistioge)	52 50N	7 20W	22
Nore, The	51 20N	0 48E	20
*Norfolk, Co., Eng.	52 40N	1 0E	20
*Norfolk, I.	29 1S	167 66E	39
*Norfolk, U.S. (Va.)	36 52N	76 15W	13
Norham	55 43N	2 9W	20
Noric Alps	47 17N	14 0E	27
Norman, R.	19 15S	142 0E	39
*Normandy (1,370 M. des Avaloirs)	49 0N	0 0	25
Normanton, Aust.	17 38S	141 25E	39
Normanton, Eng	53 40N	1 30W	20
Norrbotten Gov.	67 0N	20 0E	31
Norristown	40 7N	75 19W	13
*Norrköping	58 33N	16 10E	28
North Adams	42 42N	73 7W	13
*Northallerton	54 21N	1 25W	20
Northampton, U.S. (Mass.)	42 19N	72 38W	13
*Northampton, T. & Co., Eng.	52 14N	0 52W	20
*North Berwick	56 3N	2 43W	21
*North C., Iceland	66 30N	22 30W	19
North C. (Mageroe I.)	71 10N	25 46E	31
*North Channel, Brit. Is.	55 0N	5 30W	21
*North Channel, Can.	46 0N	83 0W	13
*North Devon, I.	75 0N	86 0W	10
*Northern Circars	18 0N	83 0E	35
*Northern Territory, Aust.	14 0S	133 0E	39
North Holland Canal	52 57N	4 45E	24
Northleach	51 49N	1 49W	20
*North Lincoln	76 30N	80 0W	10
*North Lined Lake	60 30N	99 0W	10
*North Park, Col.	40 40N	106 20W	11
North Platte R.	42 0N	104 15W	11
*North Sea	56 0N	3 0E	19
*North Sea Canal	52 25N	4 42E	24
*North Shields	55 0N	1 26W	20
*North Somerset, I.	73 0N	93 0W	10
*Northumberland	55 30N	2 0W	20
*Northumberland Str., *Ins.*	46 0N	63 30W	9
*North-West Provs.	26 30N	80 0E	35
*North-West Territories	52 0N	110 0W	10
*Northwich	53 16N	2 30W	20
*Norton Sound	64 0N	162 0W	10
Norwalk (Conn.)	41 9N	73 21W	13
Norwalk (O.)	41 14N	82 35W	13
*Norwich, Eng.	52 38N	1 18E	20
Norwich, U.S. (Conn.)	41 34N	72 4W	13
*Nossi Bé, I.	13 12S	48 5E	40
*Notre Dame B., *Ins.*	49 45N	55 40W	9
*Nottingham, T. & Co.	52 57N	1 11W	20
*Nouméa	22 17S	166 27E	39
*Novara	45 27N	8 40E	30
*Nova Scotia, *Ins.*	45 0N	63 0W	9
*Novaya Zemlya	73 0N	55 0E	31
*Nova Zembla Is.	73 0N	55 0E	19
*Novgorod	58 40N	31 10E	31
*Novibazar (Rashka R.)	43 10N	20 28E	27
*Novocherkask	47 30N	40 10E	31
*Novorassisk	44 45N	37 50E	31
Nubia	18 0N	32 30E	40
Nubian Desert	21 0N	34 0E	40
*Nuevitas	21 32N	77 21W	12
*Nuevo Leon, State	25 30N	99 40W	11
*Nullarbor Plain	30 30S	129 0E	39
*Numea	22 17S	166 27E	39
*Nun, C., Guinea	4 23N	6 0W	40
*Nun, C., Mor.	29 40N	11 0W	40
*Nu-na-tak, R.	68 30N	160 0W	10
Nuneaton	52 32N	1 28W	20
*Nupe, *Ins.* Gold Ct.	9 20N	5 0E	40
*Nürnberg (Nuremberg)	49 27N	11 2E	26
Nuyts Arch.	32 22S	133 11E	39
*Nyangwe	4 5S	26 25E	40
*Nyasa, L.	12 0S	34 30E	40
Nyborg	55 18N	10 47E	28
*Nykjöbing	54 45N	11 53E	28
*Nymegen = Nijmegen			24
Nyon	46 22N	6 14E	23
Nystad	60 47N	21 24E	31
*Oahu, I.	21 18N	157 51W	9
*Oakham	52 40N	0 42W	20
*Oakland	37 50N	122 17W	11
*Oamaru	45 58S	170 59E	38
*Oaxaca, T. and State	17 0N	96 40W	12
*Ob, Gulf of	70 0N	74 0E	31
*Ob, R. (Ó Bijsk)	62 0N	67 0E	31
*Obau	56 24N	5 30W	21
Obdorsk	66 30N	67 20E	31
Obeid, El	13 10N	30 40E	40
Ober-Ammergau	47 35N	11 4E	26
*Oberland	46 30N	7 42E	23
Obersteinl (Nahe R.)	49 42N	7 19E	26
Oberwesel	50 7N	7 43E	26
*Obi, R. = Ob			
*Obock	12 0N	43 14E	34
*Obshchy Sirt	52 0N	51 0E	31
Ochakof	46 36N	31 32E	31
*Ochill Hills	56 15N	3 35W	21
Ochrida, L.	41 0N	20 45E	31
Oconto	44 54N	87 49W	13
*Odense (Odense R.)	55 23N	10 22E	28
*Oder, R.	51 55N	15 45E	26
*Odessa	46 28N	30 45E	31
Odiham	51 15N	0 56W	20
*Oedenburg	47 41N	16 34E	27
Oehringen	49 12N	9 30E	26
*Œsel, I.	58 30N	22 30E	31
*Oetzthal, Val.	47 5N	10 50E	27
*Ofanto, R.	41 12N	16 0E	30
*Ofen (= Buda)	47 30N	19 2E	27
*Ofoten Fjord	68 30N	16 20E	31
*Ogden	41 14N	112 7W	11
*Ogdensburg	44 41N	75 28W	13
*Oglio, R.	45 55N	10 15E	23
*Ogowe (or Ogowai), R.	1 0S	10 0E	40
*Ohio, R.	38 0N	87 0W	13
*Ohio, St.	40 0N	83 0W	13
*Oil City	41 27N	79 41W	13
Oil Creek, R.	41 40N	79 45W	13
Oise, Dep.	49 20N	2 30E	25
*Oise, R.	49 10N	2 15E	25
Oitosz or Oitoz, P.	46 7N	26 25E	27
*Oka, R.	55 59N	42 45E	31
Okak (Okkak)	57 32N	62 36W	10
*Okeechobee, L.	26 50N	80 50W	11
*Okefinokee Swamp	30 50N	82 20W	11
Okehampton	50 45N	3 59W	20
Okhotsk	59 20N	143 14E	34
*Okhotsk Sea	55 0N	150 0E	34
*Oklahoma	36 0N	97 30W	11
*Oland, I.	56 40N	16 35E	28
*Old Calabar, R.	5 30N	10 0E	40
Old Deer	57 31N	2 3W	21
*Oldenburg, T. & Grand Duchy	53 8N	8 12E	26
*Oldham	53 32N	2 7W	20
Old Meldrum	57 21N	2 19W	21
Old Sarum (2 *m. N.* Salisbury)	51 6N	1 47W	20
Olekma, R.	60 22N	120 39E	34
*Oléron, I.	45 55N	1 15W	25
Olhão	37 2N	7 49W	29
Olifant's R., Cape Col.	33 43S	21 42E	40
Olifant's R., S.A.R.	24 15S	31 20E	40
*Olinda Entrance, *Ins.* Torres Strait			39
Oliphants, R. = Olifant's			40
*Olmütz	49 35N	17 12E	27
Olney	52 8N	0 42W	20
Olonetz, T. & Gov.	60 58N	33 0E	31
*Olten	47 21N	7 54E	23
Oltenitza	44 11N	26 38E	31
*Olympia	47 3N	122 48W	11
OLYMPIA, Rns.	37 39N	21 40E	31
Olympus, M.	40 4N	22 20E	31
Olyutorsk, C.	59 57N	170 19E	34
*Omagh	54 36N	7 19W	22
*Omaha	41 18N	95 58W	13
*Oman	23 0N	37 0E	34
Oman, G.	24 30N	58 0E	34
Ombay	8 15S	124 42E	39
*Omenak Fiord	71 0N	54 0W	10
*Omoa	15 47N	88 5W	12
*Omsk	54 58N	73 24E	34
*Onega, B.	64 25N	36 20E	31
*Onega, L.	61 45N	35 30E	31
*Onega, R.	63 20N	39 40E	31
Onehunga (5 *m. S.* Auckland)	37 0S	175 0E	38
*Oneida, L.	43 12N	76 0W	13
Oneyza (= Aneysa)	25 59N	43 10E	34
*Ontario, L.	43 40N	78 0W	11
*Ontario, Prov.	47 15N	84 0W	11
Oojein (= Ujjain *H.*)	23 10N	75 47E	35
Ookiep	29 34S	17 53E	40
*Oomrawutty (= Amráoti, *H.*)	21 0N	77 49E	35
*Oorga (= Urga)	47 55N	106 40E	34
Ootacumund (= Utakamund, *H.*)	11 24N	76 45E	35
*Ophir, M.	2 30N	102 40E	36
OPHRAH	31 58N	35 18E	31
Opobo (*on one of the* Niger *mouths*)	4 30N	7 30E	40
*Oporto	41 10N	8 36W	29
Oraefa Jökul	64 2N	16 55W	19
*Oran, T. and Prov.	35 44N	0 41W	40
Orange, Aust.	33 15S	149 10E	39
*Orange, Fr.	44 7N	4 48E	25
*Orange, U.S. (N.J.)	40 44N	74 10W	13
*Orange, R.	28 30S	28 0E	40
Oraumore	53 17N	8 54W	22
Orbetello (*fortress in lake behind* M. Argentaro)	42 26N	11 14E	30
Orchies	50 27N	3 13E	25
Orchilla, I.	11 45N	66 10W	9
*Ord, R.	13 0S	128 30E	39
*Ord of Caithness (Pt.)	58 10N	3 31W	21
Ordos, Tribe	39 0N	107 0E	36
*Orebro	69 16N	15 12E	28
*Oregon, St.	44 0N	120 0W	11
*Orel	52 58N	36 15E	31
Orellana (= *Amazon), R.	0 5S	50 0W	18
*Orenburg	51 47N	55 12E	31
Orense, T. and Prov.	42 19N	8 2W	29
Orfa (= Urfa)	37 11N	38 51E	31
*Orford Ness	52 4N	1 34E	20
Organ (Orgãos) Ms.	22 23S	42 46W	18
Original	45 36N	74 42W	13
Orihuela (12 *m. E.N.E.* Murcia)	38 6N	0 56W	29
*Orinoco, R. (F Maypures)	8 0N	66 0W	18
*Orissa	21 0N	85 30E	35
*Oristano, G. of	39 50N	8 25E	30
*Orizaba, Pk.	19 2N	97 15W	12
*Orkney Is.	59 0N	3 0W	21
*Orléanais, Prov.	48 0N	2 0E	25
*Orléans	47 54N	1 53E	25
*Ormes Hd., Gt.	53 20N	3 51W	20
Ormskirk	53 34N	2 53W	20
Ormuz, I.	27 5N	56 27E	34
*Ormuz, Strait of	26 30N	56 30E	34
Orne, Dep.	48 40N	0 0	25
Orne, R. (Caen)	49 16N	0 15W	25
*Oronsay	56 2N	6 15W	21
*Orontes, R.	35 0N	36 50E	31
Orotava (Teneriffe I.)	28 25N	16 32W	40
*Oroya	11 20S	75 46W	18
*Orsova	44 45N	22 25E	27
*Orsova, New	44 44N	22 28E	27
*Ortegal, C.	43 45N	7 53W	29
*Orthez	43 28N	0 45W	25
*Ortler Spitz	46 30N	10 35E	27
Oruba, I.	12 26N	70 0W	9
Oruro	17 58S	67 13W	18
*Orwell, R.	52 0N	1 10E	20
*Osaka (= Ozaka)	34 40N	135 32E	37
Oschersleben	52 3N	11 13E	26
*Oshkosh	44 4N	88 31W	13
Oskaloosa	41 18N	92 37W	13
Osman Bazar	43 8N	26 23E	31
*Osnabrück (Haase R.)	52 17N	8 3E	26
Osorno, M.	41 10S	72 30W	18
Ossa, M.	39 48N	22 42E	31
*Osteude	51 14N	2 56E	24
Ostia (*mouth of* Tiber)	41 45N	12 18E	30
Ostrog	50 21N	26 31E	31
Oswaldtwistle	53 43N	2 26W	20
Oswegatchie (St. Lawrence R., 42 *m. above* Cornwall Canal)	44 39N	75 30W	13
*Oswego	43 29N	76 32W	13
Oswego, R.	43 10N	76 30W	13
Oswestry (17 *m. N.W.* Shrewsbury)	52 51N	3 3W	20
*Otago	45 15S	169 0E	38
Otaheite or Tahiti, I. Society Is.	17 39S	149 30W	3
Otchakof = Ochakof			31
*Otira Gorge	42 54S	171 35E	38
*Otranto	40 9N	18 26E	30
Otsu (L. Biwa, 6 *m. N.E.* Kioto)	35 1N	135 54E	37
*Ottawa, Can.	45 26N	75 40E	11
Ottawa, U.S. (Ill.)	41 21N	88 49W	13
Ottawa, U.S. (Ks.)	38 36N	95 15W	13

For additions to Index see page 32.

Places distinguished by an asterisk (*) are marked on the Maps: the others not.

Name	Lat.	Long.	No of Map
*Ottawa, R.	46 20N	78 0W	13
*Otterburn	55 15N	2 10W	20
*Ottertail, L.	46 26N	95 40W	13
Ottery, St. Mary	50 45N	3 15W	20
*Ottumwa	41 0N	92 23W	13
Otway, C.	38 51S	143 35E	39
*Oudenarde	50 51N	3 36E	24
*Oudh	26 44N	82 12E	38
Oudtshoorn	33 37S	22 14E	40
*Ouessant, I.	48 28N	5 5W	25
Oughterard	53 26N	9 20W	22
Oundle	52 28N	0 28W	20
Oup, R.	24 30S	21 0E	40
Ouro Preto	20 18S	43 18W	18
Ourthe, R. (*trib.* Meuse, *flowing from the N.*)	50 37N	5 34E	24
*Ouse, R.	50 56N	0 4E	20
*Ouse, Great, R.	52 15N	0 15E	20
*Ouse, Little, R.	52 28N	0 35E	20
*Ouse, R., Yorks.	53 47N	1 5W	20
Outeniqua Ms.	33 50S	22 50E	40
*Out Skerries	60 25N	0 45W	21
*Ovalau, I., Fiji Is.	17 40S	178 49E	38
Ovampo Land	19 50S	15 0E	40
Ovens, R.	36 25S	146 30E	39
Over Darwen	53 42N	2 28W	20
Overflakkee, I.	51 44N	4 10E	24
*Overijssel (or Overyssel), Prov.	52 25N	6 35E	24
*Oviedo	43 23N	5 52W	29
*Oveca, R. (= Avoca)	52 48N	6 9W	22
Owasco, L.	42 50N	76 20W	13
Owego	42 7N	76 16W	13
*Owen Sd., Can.	44 40N	80 50W	13
*Owen Stanley M. and Ra.	9 12S	147 35E	39
Owensboro'	37 44N	87 5W	13
Owhyhee (= Hawaii I.), Sandwich Is.	19 28N	155 38W	8a
*Oxford, T. and Co.	51 45N	1 15W	20
*OXUS, R.	42 0N	60 0E	34
Oyapok, T. and R.	4 0N	51 38W	18
Oykell, R.	57 58N	4 30W	21
Oyster B., Tas.	42 12S	148 10E	39
*Ozaka	34 40N	135 32E	37
*Ozark, Mts.	37 0N	93 0W	11
Paarl	33 45S	18 54E	40
Pabbay, I.	56 50N	7 35W	21
Pacaraima Ms.	4 0N	60 0W	18
*Pachuca	20 10N	98 45W	12
Padang	0 59S	100 18E	34
Paderborn	51 43N	8 45E	26
Padiham	53 53N	2 19W	20
Padstow	50 32N	4 56W	20
*Padua	45 24N	11 55E	30
*Paducah	37 5N	88 36W	11
*PÆSIUM, Ros.	40 24N	15 0E	30
*Pagan	21 10N	95 0E	36
Pago-Pago (Samoa Is.)	14 17S	170 40W	3
Pahang, T. and State	3 35N	103 17E	36
Paignton	50 26N	3 32W	20
Painted Desert	36 30N	112 0W	11
*Pai-shan, M.	42 0N	128 0E	37
*Paisley (Cart R.)	55 51N	4 26W	21
*Pak-bo, R.	24 45N	106 0E	36
Pakhoi	21 29N	109 6E	36
Pak-nam	13 32N	100 35E	36
Palapye	22 40S	27 24E	40
*Palar, R.	12 32N	80 0E	35
*Palatinate, The (*Ger.* Die Pfalz)	49 25N	7 55E	26
*Palawan, I.	10 0N	119 0E	36
Palembang (Sumatra)	3 0S	104 30E	3
*Palencia (Carrion R.)	42 1N	4 34W	29
*Palermo	38 6N	13 20E	30
*Palestrina	41 47N	12 54E	30
*Palghât Gap	10 45N	76 43E	35
*Palk Strait	10 0N	80 0E	35
*Palliser, C.	41 37S	175 20E	38
*Palma	39 34N	2 39E	29
*Palma Bay	39 25N	2 37E	29
*Palmas, C.	4 22N	7 44W	40
*Palmas, G. of	39 0N	8 30E	30
Palmer, R. (goldfield)	16 0S	144 0E	39
*Palmerston	12 25S	131 0E	39
*Palmerville	16 0S	144 0E	39
PALMYRA, Rns.	34 18N	38 34E	31
*Palos	37 11N	6 52W	29
*Palos, C.	37 40N	0 37W	29
*Palti, L.	29 0N	90 29E	35
*PambanPassage (*H.* Pambam)	9 20N	79 12E	35
*Pamir, *Ins.* (25,000 Tag harma)			34
*Pamlico Sound	35 15N	75 50W	11
*Pampas	36 30S	63 30W	18
*Pamplona	42 48N	1 36W	29
*Panama, *Ins.*	9 0N	79 31W	18
*Panama Canal	9 10N	79 40W	18
*Panama, G. of	8 0N	79 0W	18
*Panaro, R.	44 50N	11 17E	30
Pangani	5 28S	39 4E	40
*Pânipat	29 27N	76 58E	35
Panjdeh = Penjdeh			34
Panompeng or Panom Penh	11 36N	104 52E	36
Pant, R.	52 0N	0 30E	20
*Pantellaria	36 47N	12 0E	30
*Panuco, Rio	22 0N	98 40W	12
*Papaloapan, R.	18 10N	96 30W	12
*Papa-Westray I.	59 21N	2 53W	21
Papeete (Tahiti, Society Is.)	17 32S	149 34W	3
Papenburg	53 4N	7 23E	26
*Paps, The	52 2N	9 15W	22
*Papua, Gulf of	9 0S	145 0E	39
*Para, T. and R.	1 30S	48 10W	18
*Paraguay	24 30S	57 0W	18
*Paraguay, R.	20 0S	57 30W	18
*Parahyba (do Sul), Rio, *Ins.* Coffee Reg. (Campos)	2 20S	43 0W	18
*Paramaribo	5 44N	55 13W	18
*Parana, R.	22 0S	53 0W	18
*Parana, T., *Ins.* Arg. R.	31 45S	60 28W	18
*Paranhyba, R.	6 0S	43 0W	18
Parchim	53 26N	11 49E	26
Pardubitz	50 1N	15 48E	27
Paria, G.	10 20N	62 30W	9
Parimé, Sierra	4 0N	63 30W	18
*Park Range	40 0N	106 30W	11
Parkersburg	39 17N	81 34W	13
*Paris, Fr.	48 50N	2 20E	25
*Paris, U.S. (Ill.)	39 37N	87 45W	13
*Parma	44 48N	10 19E	30
Parnassus, M.	38 32N	22 36E	31
Paropamisan Ms. (*N. of* Herat Valley)	34 30N	64 20E	34
Paros, I.	37 5N	25 13E	31
Parramatta	33 50S	151 0E	39
*Parret, R.	51 5N	2 55W	20
*Parry Is. (or N. Georgian Is.)	75 0N	93 0W	10
	77 30N	119 0W	
*Parry or Melville Sd.	73 30N	108 0W	10
Parsons	37 20N	95 13W	13
*Parsonstown	53 6N	7 54W	22
Pasajes (4 *m. E.* S. Sebastian)	43 19N	1 55W	29
PASARGADAI, Rns.	30 20N	53 30E	34
*Pasco (=Cerro de Pasco)	10 20S	76 20W	18
Pas de Calais, Dep.	50 40N	2 10E	25
Passaic	40 47N	74 7W	13
Passamaquoddy B., *Ins.*	45 5N	67 0W	9
*Passaro, C.	36 41N	15 6E	30
Passarowitz	44 38N	21 8E	31
*Passau	48 34N	13 24E	26
*Passy, *Ins.*			25
*Patagonia	48 0S	70 0W	18
Pateley Bridge	54 5N	1 45W	20
*Paterson	40 56N	74 7W	13
*Patkoi Ms.	26 0N	95 0E	35
PATMOS (Patimo), I.	37 19N	26 34E	31
*Patna	25 36N	85 10E	35
*Patos, L., *Ins.* S. Braz.	31 0S	51 15W	18
Patras	38 14N	21 44E	31
Patras, G.	38 15N	21 25E	31
*Pau	43 17N	0 20W	25
*Pau, R.	43 20N	0 25W	25
*Pauillac	45 12N	0 45W	25
*Paumben Passage = Pamban			35
*Paumotu Is. (= Low Archipelago)	17 0S	140 0W	3
*Pavia	45 11N	9 10E	30
Pawtucket	41 53N	71 23W	13
*Payer Spitze	73 0N	26 0W	10
Payerne	46 48N	6 55E	23
*Paysandu, *Ins.* Urug.	32 20S	58 0W	18
Payta	5 5S	81 5W	18
*Paz, La	16 30S	68 0W	18
Peabody	42 31N	70 56W	13
*Peace, R. (Hudson's Hope)	56 0N	122 0W	10
*Peace R. Pass.	56 0N	123 0W	10
*Peak, The, M.	53 23N	1 50W	20
Peake, The	27 55S	135 50E	39
*Pe-chi-li, G. of	38 30N	119 0E	36
*Pe-chi-li, Prov.	38 30N	115 0E	36
*Pechora, R.	64 45N	57 40E	31
*Pecos, R.	31 0N	102 0W	11
Pedro Bank	17 0N	78 20W	9
*Pedrotallagalla, M.	7 5N	80 38E	35
*Peebles, T. and Co.	55 39N	3 11W	21
Peekskill	41 18N	73 53W	13
*Peel	54 13N	4 42W	20
*Peel, De	51 35N	5 50E	24
Peel, R.	30 25S	149 0E	39
Peene, R.	53 50N	13 50E	26
*Pegu (Pegu R.)	17 18N	96 40E	36
*Pegu Yoma, Ms.	20 0N	95 45E	36
*Pei-ho, R.	39 0N	117 20E	36
*Peipus, L.	58 30N	27 30E	31
Pekin, U.S. (Ill.)	40 35N	89 38W	13
*Peking	39 59N	116 29E	36
*Pelew Is.	7 0N	134 13E	34
PELLA	32 27N	35 37E	31
PELOPONNESUS	37 20N	22 15E	31
*Pelotas, *Ins.* S. Braz.	31 50S	52 25W	18
PELUSIUM	31 1N	32 34E	40
Pelvoux, M.	44 53N	6 24E	25
Pemba, I.	5 15S	39 45E	40
*Pembina	48 58N	97 13W	11
Pembina, M.	49 0N	98 0W	11
*Pembroke, T. and Co.	51 40N	4 55W	20
Penafiel	41 14N	8 19W	29
*Peñalara, Pico de	40 50N	3 55E	29
*Penang, I. (= Pulo Penang)	5 25N	100 14E	36
Penarth (3 *m. S.* Cardiff)	51 25N	3 9W	20
*Pend d'Oreille, L.	48 10N	116 30W	11
Penge	51 26N	0 5W	20
Penicuik	55 50N	3 14W	21
Penistone	53 31N	1 38W	20
Penjdeh	35 58N	62 45E	34
Penkridge	52 43N	2 6W	20
*Penmaen Mawr	53 15N	3 56W	20
Penner, R. (*H.* North Penner)	14 45N	78 30E	35
*Pennine Chain	54 0N	2 10W	20
*Pennsylvania	41 0N	78 0W	13
*Penobscot, B.	44 5N	68 55W	13
*Penobscot, R. (Me.), *Ins.*	45 10N	68 40W	9
Penrhyn, I.	9 0S	158 2W	2
Penrith, Aust.	33 44S	150 42E	39
*Penrith, Eng.	54 40N	2 45W	20
*Pensacola B.	30 27N	87 10W	11
Pentecost, I.	15 59S	168 10E	39
*Pentland Firth	58 42N	3 10W	21
*Pentland Hills	55 50N	3 25W	21
*Pentland Skerries	58 41N	2 55W	21
*Pen-y-geot, M.	54 10N	2 15W	20
*Penza	53 10N	45 2E	31
*Penzance	50 8N	5 31W	20
*Peoria	40 41N	89 36W	13
Pera (*suburb* Constantinople)	41 3N	28 57E	31
*Perak	4 45N	101 6E	36
*Perdu, M.	42 40N	0 1E	29
*Perekop, G.	45 50N	33 0E	31
*Périgueux (L'Isle R.)	45 11N	0 45E	25
*Perim, I.	12 38N	43 20E	34
*Perm	58 1N	56 16E	31
*Pernambuco	8 3S	35 10W	18
Perpan (*N.E. of* Gulf of Riga, 79 *m. W.* Dorpat)	58 23N	24 31E	31
*Perpignan	42 40N	2 57E	25
PERSEPOLIS	30 0N	53 10E	34
Pershore	52 7N	2 5W	20
*Persia	33 0N	54 0E	34
*Persian G.	27 0N	51 0E	34
Perth Amboy	40 31N	74 17W	13
*Perth, W. Aust.	32 0S	116 0E	39
*Perth, T. and Co., Sc.	56 24N	3 27W	21
Peru, U.S. (Ill.)	41 20N	89 8W	13
Peru, U.S. (Ind.)	40 46N	86 5W	13
*Peru, S. Amer.	12 30S	73 0W	18
*Perugia	43 5N	12 23E	30
*Pesaro	43 55N	12 54E	30
Pesaro-e-Urbino, Prov.	43 40N	12 40E	30
*Pescadores Is.	23 32N	119 30E	36
*Peschiera	45 25N	10 45E	30
*Peshawar	34 0N	71 37E	35
*Pesquerto, R.	25 40N	100 0W	11
*Peth	47 29N	19 5E	27
*Petchora, R. = Pechora			
*Peterborough, Eng.	52 35N	0 15W	20
Peterborough (Ont.)	44 17N	78 19W	13
*Peterhead	57 30N	1 46W	21
Peterhof (19 *m. W.* St. Petersburg)	59 56N	29 53E	31
Petermann Fiord	81 5N	61 40W	10
*Petermann Spitze	72 30N	29 45W	10
*Petersburg (Appomattox R.)	37 13N	77 25W	13
Petersfield	51 0N	0 57W	20
*Peterwardein (*Hung.* Petervarad)	45 13N	19 52E	27
Petra	30 20N	35 18E	34
*Petrofsk	42 58N	47 40E	31
Petrolia	42 52N	82 6W	13
*Petropaulovski	53 0N	159 0E	34
Petworth	50 59N	0 35W	20
*Pevensey	50 49N	0 20E	20
*Pfiffers or Pfeffers (1 *m. S.* Ragatz)	46 59N	9 30E	23
*Pfalz, Die (Ger.) = The Palatinate (of the Rhine)			26
PHARPAR, R.	33 33N	36 23E	31
Phersala	39 17N	22 23E	31
PHILADELPHIA	38 22N	28 35E	31
*Philadelphia	39 57N	75 9W	13
*Philippeville, *Ins.* Alg.	36 52N	6 53E	40
*Philippine Is.	12 0N	122 0E	36
*Philippopolis	42 10N	24 46E	31
PHILISTIA	31 35N	34 35E	31
*PhillipBay, Portsmouth	38 10S	144 50E	39
Phillipsburg	40 44N	75 9W	13
*Phlegræan Fields, *Ins.* Naples			30
PHŒNICIA	33 25N	35 20E	31
Phœnix Is.	3 11S	170 40W	3
Phœnixville	40 7N	75 31W	13
Phthiotis and Phocis, Prov.	38 40N	22 30E	31
*Piacenza	45 3N	9 45E	30
Piauhy, Prov.	8 30S	42 0W	18
*Piave, R.	45 45N	12 25E	30
*Picardy	49 50N	3 0E	25
*Pic de Néthou	42 40N	0 40E	19
*Pickering, Vale of	54 12N	0 45W	20
*Pictou, *Ins.* N.S.	5 40N	62 45W	9
*Piedmont	45 0N	8 0E	30
*Piedras Negras	28 45N	100 31W	11
*Pierre	44 23N	100 19W	11
Pietermaritzburg	29 34S	30 22E	40
Pietra Mala P. (=*La Futa)	44 5N	11 18E	30
*Pike's Peak, M.	38 50N	105 2W	11
*Pilatus, M.	46 58N	8 14E	23
*Pilcomayo, R.	22 0S	61 0W	18
Pilgrim's Rest	24 49S	31 4E	40
Pilibhit	28 38N	79 50E	35
Pillau (*at entrance of* Frischea Haff)	54 38N	19 54E	26
*Pilot Knob	37 30N	90 33W	13
*Pilsen	49 45N	13 20E	27
*Pinal, Mts.	33 30N	111 20W	11
Pindus, M.	39 30N	21 30E	31
Pinerolo	44 57N	7 20E	30
Pinkie (1 *m. N.E.* Musselburgh)	55 56N	3 3W	21
*Pinos, I.	21 40N	82 40W	12
*Pinsk	52 10N	26 0E	31
Pinsk Marshes (=*Rokitno Swamp)	51 30N	27 0E	31
Piombino	42 55N	10 31E	30
Piqua	40 8N	84 11W	13
Piræus	37 56N	23 38E	31
Pirot	43 8N	22 32E	31
Pisa	43 43N	10 24E	30
Pisagua	19 34S	70 14W	18
*Pishin	30 27N	67 0E	35
Pissevache Falls (2 *m. N.W.* Martigny)	46 8N	7 3E	23
Pistoja (18 *m.* *N.W.* Florence)	43 56N	10 55E	30
Pisuerga, R. (Valladolid)	41 50N	4 35W	29
Pitcairn I.	25 3S	130 8W	3
Pitlochry	56 42N	3 44W	21
Pitsligo, New	57 36N	2 12W	21
*Pitt, R.	41 0N	121 30W	11
Pittenweem	56 13N	2 44W	21
*Pittsburg	40 29N	79 56W	13
Pittsfield	42 25N	73 12W	13
Pittston (*on l. bk.* Susquehanna, 8 *m. N.E.* Wilkesbarre)	41 19N	75 48W	13

For additions to Index see page 32.

Places distinguished by an asterisk (*) are marked on the Maps: the others not.

Name	Lat.	Long.	No of Map
*Placentia B., N.F.	47 10N	54 30W	9
Placerville	38 41N	120 44W	11
Pladda, I. (1 m. S. I. of Arran)	55 25N	5 7W	21
Plainfield (Conn.)	41 41N	71 53W	13
Plainfield (N.J.)	40 36N	74 25W	13
Plasencia.....	40 5N	6 7W	29
*Plassy	23 38N	88 20E	35
*Plata, Rio de la	36 0S	55 0W	18
*Platte, R.....	40 45N	98 45W	13
*Platte, R., North	42 0N	104 15W	11
*Platte, R., South	40 30N	103 20W	11
*Platten See (*Ger.*, *Hung.* Balaton, L.)	46 55N	18 0E	27
Plattsburgh ..	44 40N	73 31W	13
Plattsmouth ..	41 0N	95 52W	13
Plauen	50 29N	12 9E	26
*Plenty, Bay of	37 30S	177 0E	38
Plevna	43 24N	24 35E	31
*Plinlimmon = Plynlimmon			31
*Plock = Plotsk			
Ploermel	47 55N	2 26W	25
*Plotsk	52 42N	19 45E	31
*Plomb du Cantal	45 5N	2 47E	25
Plombières	47 58N	6 28E	25
Ployeshti	44 55N	26 0E	31
*Plymouth, Eng.	50 22N	4 8W	20
Plymouth, U.S. (Mass.)	41 54N	70 36W	13
Plymouth, U.S. (N.H.)	43 44N	71 40W	13
Plymouth, U.S. (Penn.)	41 16N	76 0W	13
*Plymouth, New	39 5S	174 5E	38
*Plymouth Sound	50 20N	4 10W	20
Plympton	50 23N	4 3W	20
*Plynlimmon, M.	52 28N	3 43W	20
*Po, R. (*Ins.* Valenza)	45 0N	11 20E	30
Podgoritza	42 24N	19 13E	31
*Podolia.....	48 40N	28 20E	31
Point-à-Pitre (Guadeloupe)	16 17N	61 27W	9
*Point-de-Galle	6 1N	80 12E	35
*Poitiers	46 35N	0 20E	25
*Poitou	46 30N	0 30W	25
*Pola	44 51N	13 50E	27
*Poland, Russian	52 0N	21 0E	31
*Policastro, G. ..	40 0N	15 34E	30
*Polino, M.	39 57N	16 11E	30
Pollokshaws (*suburb* Glasgow)....	55 50N	4 18W	21
Polmont	56 0N	3 44W	21
*Poltava	49 35N	34 34E	31
Pombal.....	39 55N	8 37W	29
*Pomerania, Prov.	53 50N	15 0E	26
Pomeroy	39 4N	82 4W	13
*Pomfret = Pontefract			20
*Pommern (*Ger.*) = Pomerania			
*Pomona, I.	59 0N	3 10W	21
*POMPEII, Rns., *Ins.* Naples	40 45N	14 31E	30
*Pondicherry ..	11 59N	79 49E	35
Pondo Land ..	31 0S	29 30E	40
*Ponnair (*H.* Southern Penner), R...	12 10N	79 0E	35
Pont-à-Mousson	48 54N	6 2E	25
Pontarlier	46 54N	6 22E	25
*Pontchartrain, L. (*N. of* New Orleans)	30 10N	90 0W	11
*Pontefract	53 41N	1 19W	20
Pontevedra (*at head of inlet N. of* Vigo B.)	42 28N	8 35W	29
Pontiac	42 39N	83 16W	13
Pontianak	0 3S	109 15E	34
PontineMarshes	41 25N	13 5E	30
Pont l'Evêque	49 17N	0 10E	25
Pontremoli	44 22N	9 52E	30
Pontresina (3 *m. E. by S.* St. Moritz) ..	46 29N	9 55E	23
*Pontypool	51 42N	3 2W	20
*Poole.....	50 43N	1 58W	20
*Poona	18 31N	73 52E	35
Popayan	2 23N	76 35W	18
Poperinghe	50 52N	2 43E	24
*Popocatepetl ..	19 0N	98 40W	12
*Porcupine, R...	67 0N	140 0W	10
Pordenone (29 *m. N.E.* Treviso)	45 57N	12 40E	30
*Porce (*H.* Puri)	19 50N	85 44E	35
Pornic	47 8N	2 7W	25
Porrentruy (*Fr.*, *Ger.* Pruntrut)	47 25N	7 4E	23
Port Adelaide..	34 57S	138 38E	39
*Portadown	54 25N	6 27W	22
*Portage	43 35N	89 29W	13
Portalegre	39 19N	7 26W	29
Port Alfred....	33 36S	26 54E	40
*Portarlington..	53 9N	7 11W	22
*Port Arthur, Can.	48 26N	89 15W	13
*Port Arthur, China	38 48N	121 12E	36
Port Arthur, Tas.	43 9S	147 50E	39
Port Askaig ..	55 51N	6 7W	21
*Port Augusta..	32 29S	137 50E	39
Port-au-Prince	18 30N	72 18W	9
Port Bannatyne	55 51N	5 4W	21
*Port Blair	11 41N	92 43E	35
Port Bowen (= *Bowen)	20 0S	148 16E	30
Port Canning..	22 20N	88 38E	35
*Port Chalmers	45 47S	170 36E	38
Port Dalrymple, Tas.	41 8S	146 48E	39
*Port Darwin ..	12 30S	130 50E	39
Port Davey....	43 18S	146 0E	39
Port Denison ..	20 0S	148 18E	39
Port Dornford	1 6S	41 50E	40
*Port Elizabeth	33 57S	25 32E	40
Port Ellen	55 38N	6 12W	21
Port Elliot	35 35S	138 43E	39
Portendik	18 19N	16 2W	40
*Port Glasgow..	55 56N	4 41W	21
*Port Hamilton	34 5N	127 12E	37
Port Hope	43 58N	78 19W	11
Port Hunter ..	32 55S	151 45E	39
*Port Huron....	42 59N	82 24W	13
*Portici, *Ins.* Naples			30
Portishead	51 29N	2 45W	20
Port Jackson ..	33 50S	151 14E	39
Port Jervis	41 22N	74 40W	13
Portland, Aust.	38 21S	141 32E	39
*Portland Bill ..	50 31N	2 26W	20
Portland, Isle of, Pen., Eng.	50 31N	2 26W	20
Portland, U.S. (Conn.)	41 35N	72 33W	13
*Portland, U.S. (Me.)	43 39N	70 15W	13
*Portland, U.S. (Or.)	45 31N	122 44W	11
*Port Lazaref ..	39 14N	127 30E	37
Port Louis, Guadeloupe	16 29N	61 29W	9
Port Louis, Mauritius	20 8S	57 31E	40
Port Madoc....	52 54N	4 6W	20
*Port Mahon (= Mahon)	39 52N	4 18E	29
Port Maria	18 25N	76 52W	9
Port Melbourne	37 52S	144 59E	39
Port Moody (13 *m. E.* Vancouver)..	49 18N	122 50W	10
*Port Moresby ..	9 25S	147 8E	39
Portnahaven ..	55 41N	6 32W	21
Port Natal	29 53N	30 58E	40
*Port Nelson ..	57 10N	92 30W	10
Port Nolloth ..	29 15S	16 55E	40
*Porto Alegre, *Ins.* S. Braz.	30 0S	51 8W	18
*Portobello, *Ins.* Panama	9 34N	79 38W	18
Portobello, Sc. (2 *m. E.* Edinburgh)	55 57N	3 7W	21
Porto d'Anzio (*seaport*)	41 27N	12 37E	30
Porto Empedocle (*port of* Girgenti)	37 18N	13 32E	30
Port of Spain ..	10 38N	61 26W	18
Porto Maurizio (3 *m.* S. *by* E. T. and Prov.	43 53N	7 59E	30
*Porto Rico, *Ins.*	18 15N	66 25W	9
Porto Vecchio	41 35N	9 16E	30
*Portpatrick ..	54 51N	5 6W	21
*Port Phillip B.	38 10S	144 50E	39
Port Pirie (*E. side of* Spencer Gulf, 50 *m. S. by E.* Port Augusta)....	33 14S	138 4E	39
*Portree	57 25N	6 14W	21
Port Royal	17 56N	76 51W	9
*Portrush	55 12N	6 39W	22
Port Said.....	31 15N	32 18E	40
Portsea, I.....	50 48N	1 6W	20
*Portsmouth, Eng.	50 48N	1 5W	20
*Portsmouth, U.S. (N.H.)	43 3N	70 43W	13
*Portsmouth, U.S. (O.)	38 46N	83 0W	13
*Portsmouth, U.S. (Va.)	36 49N	76 20W	13
Portsoy	57 41N	2 42W	21
Port Talbot (*at mouth of* Avon R., *E. side of* Swansea B.)	51 35N	3 47W	20
Portugalete (*below* Bilbao)	43 20N	3 3W	29
Portumna	53 6N	8 13W	22
Port Victor....	35 33S	138 40E	39
*Posen, City and Prov.	52 24N	16 55E	26
*Potaro, R., *Ins.* Guiana (Falls = Kaieteur)..	5 0S	59 20W	18
Potchefstroom	26 44S	27 43E	40
*Potenza	40 36N	15 48E	30
*Poti	42 15N	41 41E	31
*Potomac, R....	39 20N	77 45W	13
*Potosi	19 35S	65 47W	18
*Potsdam, Ger.	52 25N	13 1E	26
Potsdam, U.S. (N.Y.)	44 40N	75 3W	13
Potteries Dis. (N. Staffordshire)	53 3N	2 12W	20
Pottstown	40 15N	75 40W	13
*Pottsville	40 42N	76 13W	13
*Poughkeepsie..	41 41N	73 55W	13
Poulton	53 50N	3 0W	20
*Powder R. Range, U.S.	46 0N	104 30W	11
Pozsony (*Hung.*) = *Ger.* *Pressburg..			27
*Pozzuoli, *Ins.* Naples			30
*Prague (*Ger.* Prag)	50 5N	14 25E	27
Prairie du Chien	43 3N	91 6W	13
Prawle Point (4 *m. W. by S.* Start P.)....	50 12N	3 43W	20
Preapatang Rapids (Mekong R.)	13 15N	105 56E	36
Prelil P. (34 *m. N.* Görz)	46 26N	13 34E	27
*Pregel, R.	54 41N	20 21E	26
*Prescott	44 45N	75 32W	13
*Presque Isle....	42 10N	80 6W	13
*Pressburg	48 10N	17 6E	27
Presteign	52 15N	2 59W	20
*Preston	53 45N	2 40W	20
*Prestonpans ..	55 57N	2 59W	21
Prestwich (*suburb* Manchester)	53 32N	2 15W	20
Prestwick	55 30N	4 37W	21
*Pretara, M. (= Vettore)	42 51N	13 15E	30
*Pretoria	25 46S	28 50E	40
Prevesa	38 56N	20 46E	31
Pribram or Przibram (31 *m. S.W.* Prague)	49 41N	14 1E	27
*Pribylov Is....	58 0N	170 0W	9
Primrose Springs	28 10S	136 17E	39
*Prince Albert..	53 8N	106 5W	10
*Prince Albert Ld.	71 30N	115 0W	10
*Prince Albert Sound	70 30N	115 0W	10
*Prince Edward I., *Ins.*	46 20N	63 0W	9
*Prince of Wales, C.	65 40N	168 0W	10
*Prince of Wales Channel, *Ins.*			39
*Prince of Wales I., Aust., *Ins.*			39
*Prince of Wales Is., N. Amer.	55 0N	133 0W	10
Prince of Wales Penang	1 =	*Pulo	36
*Prince of Wales Land	72 0N	98 0W	10
*Prince of Wales Str.	72 30N	118 0W	10
*Prince Patrick I.	76 30N	120 0W	10
*Prince William Sd.	60 40N	146 0W	10
*Prince's I.	1 30N	7 26E	40
Princess Charlotte B.	14 10S	144 0E	39
Princeton (N.J.)	40 22N	74 42W	13
*Principe, I. (*Portuguese*) = Prince's I.			40
*Pripet, R.	52 9N	28 0E	31
*Prishtina.....	42 40N	21 11E	27
Prisrend	42 13N	20 41E	31
Procida, *Ins.* Naples			30
*Progreso (*port of* Merida)	21 11N	89 30W	12
*Prome	18 47N	95 25E	36
*Prossnitz.....	49 29N	17 2E	27
*Provence.....	43 50N	6 0E	25
*Providence	41 51N	71 24W	13
Provins	48 33N	3 18E	25
*Prudhoe Land	78 0N	70 0W	10
Pruntrut (*Ger.*, *Fr.* Porrentruy).....	47 25N	7 4E	23
*Prussia, East ..	54 25N	21 0E	26
*Prussia, West..	53 50N	18 0E	26
*Pruth, R.....	46 30N	28 0E	31
Przibram = Pribram			27
Psiloriti, M. ..	35 15N	24 47E	31
*Pskof	57 55N	28 20E	31
PTOLEMAIS.....	32 55N	35 5E	31
*Public Land, U.S.	36 30N	101 30W	11
*Puebla	19 5N	98 2W	12
Puerh	23 0N	101 10E	36
Puerto Cabello	10 21N	68 5W	18
*Puerto Limon	9 57N	83 5W	12
*Puerto Principe	21 23N	77 56W	12
*Puget Sound ..	47 40N	122 30W	11
*Puglia (*It.* = Apulia)	41 0N	16 0E	30
Puigcerda	42 25N	1 55E	29
Pulboro'	50 56N	0 30W	20
Pulkowa	59 46N	30 19E	31
*Pullman	41 50N	87 40W	13
Pulo Nias, I. ..	1 24N	96 59E	36
*Pulo Penang, I.	5 22N	100 18E	36
Pulteneytown	58 27N	3 5W	21
*Puna (= Poona, *H.*)	18 31N	73 55E	35
Pungwe R.	19 0S	34 0E	40
*Punjab.....	30 30N	74 30E	35
*Puno	16 0S	70 0W	18
Punta Arenas (Str. of Magellan) ..	53 10S	70 50W	18
*Purbeck, I. of	50 35N	2 0W	20
*Puri (*H.* = Poree)	19 48N	85 57E	35
*Purus, R.	7 45S	66 0W	18
*Pusterthal	46 48N	12 0E	27
Putnam	41 55N	71 55W	13
*Putumayo, R.	2 30S	70 0W	18
Puy-de-Dôme, Dep.	45 45N	3 10E	25
*Puy-de-Dome, M.	45 46N	2 56E	25
Pwllheli	52 53N	4 26W	20
*Pyramid Cañon	35 30N	114 30W	11
Pyramids, Eg.	30 1N	31 10E	40
Pyrenees, Ms., Aust.	37 17S	143 20E	39
*Pyrenees, Mts., Fr. (5,280 Col de la Perche)	42 40N	0 0	25
Pyrenees, Basses, Dep.	43 15N	0 50W	25
Pyrenees, Hautes, Dep.	43 0N	0 10E	25
Pyrénées, Orientales, Dep.	42 35N	2 30E	25
Pyrmont	51 59N	9 15E	26
Quantock Hills	51 8N	3 8W	20
*Qu'Appelle, R.	50 45N	104 0W	10
*Quarnero, G. ..	45 0N	14 15E	27
*Quarnerolo, Str. of	44 40N	14 45E	27
Quathlamba (= Kwathlamba), Ms.	30 0S	28 40E	40
*Quatre Bras ..	50 34N	4 27E	24
*Quebec, T. and Prov.	46 48N	71 19W	11
*Quedah	6 25N	101 20E	36
Quedlinburg ..	51 47N	11 7E	26
Queenborough (2 *m. S.* Sheerness)	51 25N	0 45E	20
*Queen Channel	14 45S	139 0E	39
*Queen Charlotte Is.	53 0N	132 0W	10
*Queen Charlotte Sound	50 50N	127 30W	10
*Queen's Co.....	52 57N	7 20W	22
*Queensberry H.	55 16N	3 35W	21
Queensclif (*entrance to* Port Phillip Bay)	38 16S	144 40E	39
*Queensferry ..	55 59N	3 23W	21
*Queensland (5,000 M. Bellenden Ker).....	25 0S	145 0E	39
*Queenstown ..	51 51N	8 17W	22
*Quelpart, I.....	33 25N	126 30E	37
*Queretaro, T. & State	20 36N	100 10W	12
*Quetta	30 10N	67 0E	35
*Quezaltenango	15 2N	91 53W	12
*Quiberon.....	47 30N	3 9W	25
*Quilimane, T. & R.	17 51S	37 0E	40
Quillebœuf	49 28N	0 31E	25
Quilon (= *Kilwa)	8 57S	39 34E	40
Quimper	48 0N	4 6W	25
Quimperle	47 52N	3 33W	25
*Quincy (Ill.) ..	39 56N	91 26W	13
*Quincy (Mass.)	42 17N	71 0W	13
Quinhon	13 44N	109 11E	36

For additions to Index see page 32.

Places distinguished by an asterisk (*) are marked on the Maps: the others not.

Name	Lat.	Long.	No of Map
*Quito	0 13s	79 0w	18
Quorra (=Middle Niger)	17 30N	0 0	40
*Raab	47 41N	17 36E	27
*Raab, R.	47 10N	16 50E	27
*Raasay, I.	57 25N	6 3w	21
*Raasay Sound	57 30N	6 7w	21
*Rabat	34 0N	6 20w	40
*Rabba	9 19N	5 0E	40
RABBATH AMMON	31 58N	35 56E	31
RABBATH MOAB	31 18N	35 36E	31
*Race, C.	46 39N	53 0w	10
Race of Alderney	49 43N	2 4w	25
*Racine	42 45N	87 48w	13
*Radnor, Co.	52 15N	3 20w	20
*Radnor, New	52 14N	3 10w	20
Radom	51 23N	21 6E	31
*Ragatz	47 1N	9 30E	23
*Ragusa	42 40N	18 7E	27
*Rabeng (or Rahang)	17 0N	99 20E	36
Rahova	43 44N	23 58E	31
Rahway	40 36N	74 17w	13
Raian Basin	29 10N	30 20E	40
Rai Bareli	26 14N	81 17E	35
Raigarh	18 14N	73 30E	35
*Raine I. Entrance, *Ins.*			39
*Rainier, M.	46 46N	121 50w	11
*Rainy, L.	48 40N	93 0w	13
*Rainy, R.	48 30N	94 0w	13
*Rajputana	26 46N	73 0E	35
*Rakaia, R.	43 46S	172 0E	38
*Raleigh	35 46N	78 36w	11
*Ralston Desert	37 3N	117 0w	11
Rambouillet	48 37N	1 47E	25
*Ramillies	50 40N	4 55E	24
Ramleh	31 13N	29 59E	40
RAMOTH GILEAD	32 18N	35 51E	31
Rampur	29 47N	77 26E	35
Rampur, T. & State	28 47N	79 3E	35
Ramri, T. & I.	19 3N	93 47E	36
Ramsey (Hunts)	52 26N	0 8w	20
*Ramsey (I. of Man)	54 18N	4 24w	20
*Ramsgate	51 19N	1 23E	20
Rance, R. (St. Malo)	48 39N	2 0w	25
*Randers	56 27N	10 2E	28
Rangitoto, I. (*op p.* Auckland)	36 48S	174 50E	38
*Rangoon (Hlaing R.)	16 47N	96 20E	36
Ranier, M. = *Rainier			11
*Ranigunge (Raniganj), *H.*)	23 38N	87 8E	35
*Rann of Cutch	24 0N	70 0E	35
*Rannoch, L.	56 42N	4 18w	21
Rappahannock, R.	37 31N	76 37w	13
Rapperschwyl (L. Zürich)	47 13N	8 48E	23
Raratonga I. (Cook Is.)	21 14S	159 45w	3
*Ras el Abiad	37 28N	9 40E	30
Ras-el-Had, C.	22 28N	59 48E	34
Ras Hafun, C.	10 26N	51 42E	40
Ras Mohammed	27 40N	34 20E	40
Ras Muari	24 51N	66 43E	35
*Rastatt	48 51N	8 12E	26
Rathdrum (9 *m.* Wicklow)	*W.S.W.* 52 55N	6 14w	22
*Rathlin, I.	55 17N	6 13w	22
Rathe (8 *m. W.* Edinburgh)	*by S.* 55 56N	3 24w	21
*Ratibor	50 7N	18 10E	26
*Ratisbon (*Eng.*, Regensburg)	*Ger.* 49 1N	12 5E	26
*Ravenna	44 25N	12 14E	30
*Ravi, R.	30 48N	73 0E	35
*Rawal Pindi	33 40N	73 10E	35
*Ré, I.	46 12N	1 27w	25
*Reading, Eng.	51 27N	1 2w	20
*Reading, U.S. (Penn.)	40 20N	75 54w	13
Reay	58 33N	3 47w	21
*Recife	8 3s	34 51w	18
Recklinghausen	51 37N	7 13E	26
Reculver (6 *m. E.* Whitstable)	51 22N	1 14E	20
*Red Cañon	40 54N	109 20w	11
*Red R., Tongking (=Song-Ka)	20 18N	106 10E	36
*Red R. (*trib.* Mississippi)	34 0N	95 0w	11
*Red R. of the North	42 0N	97 15w	11
Redcar	54 36N	1 3w	20
*Red Deer R.	51 30N	112 30w	10
Redditch (12 *m.* Birmingham)	*S. by* 52 18N	*W.* 1 56w	20
Redruth	50 14N	5 14w	20
*Red Sea	20 0N	39 0E	40
Red Wing	44 35N	92 35w	13
*Ree, L.	53 31N	7 58w	22
*Regensburg (*Ger.* =Ratisbon)	49 1N	12 5E	26
*Reggio (di Calabria)	38 7N	15 40E	30
*Reggio (nell' Emilia)	44 41N	10 40E	30
*Regina	50 25N	104 38w	10
*Regnitz, R.	49 40N	11 0E	26
REHOBOTH	31 2N	34 37E	34
*Reichenberg	50 45N	15 3E	27
*Reigate	51 13N	0 11w	20
*Reikjavik	64 8N	21 59w	19
*Reims	49 15N	4 4E	25
*Reindeer, L.	58 0N	102 30w	10
Reinosa	43 2N	4 10w	29
Remscheid (6 *m. S.* Barmen)	51 12N	7 12E	26
*Renfrew, T. and Co.	55 53N	4 24w	21
Renmark (Murray R.)	34 20S	140 25E	39
*Rennes	48 6N	1 40w	25
*Reno, R.	44 30N	11 16E	30
Renton	55 58N	4 35w	21
Repton	52 50N	1 33w	20
Repulse B.	66 40N	86 50w	10
Resht (or Reshd)	37 15N	49 25E	31
Retford, E.	53 19N	0 57w	20
REUBEN, Tribe	31 40N	35 45E	31
*Réunion (=Bourbon), I.	21 16S	55 48E	40
*Reuss, R.	47 20N	8 22E	23
*Reuss, State	50 30N	11 45E	26
Reuss-Schleiz, State	50 33N	11 48E	26
Reutlingen	48 30N	9 13E	26
*Reval (or Revel)	59 26N	24 47E	31
*Rewah (*H.* Rewa)	24 32N	81 22E	35
*Rhadames	30 0N	9 25E	40
Rhayader	52 18N	3 30w	20
*Rheims (=Reims)	49 15N	4 4E	25
*Rhein, Hinter	46 34N	9 20E	23
*Rhein, Vorder	46 47N	9 10E	23
*Rhine, R. (*v.s* Rorschach)	50 35N	7 15E	26
*Rhine, R., Lower	51 52N	5 40E	24
*Rhine, R., Old	52 7N	4 35E	24
*Rhine Province	50 30N	7 0E	26
*Rhinns (of Galloway)	54 52N	5 5w	21
*Rhio, I., Malay Arch.	0 59N	104 26E	36
*Rhode Island, St.	41 40N	71 35w	13
*Rhodes, I.	36 25N	28 15E	19
Rhodope Ms. (or Despoto Dagh)	41 40N	24 45E	31
Rhône, Dep.	45 40N	4 35E	25
*Rhone, R.	44 30N	4 45E	25
*Rhön Gebirge	50 30N	10 0E	26
Rhyl	53 19N	3 28w	20
Riadh (=Er Riad)	24 38N	46 41E	34
Riazan, T. and Gov.	54 38N	39 49E	31
*Ribble, R.	53 55N	2 20w	20
*Ribchester	53 49N	2 32w	20
Ribe or Ripen (*in S.W. of* Jutland)	55 19N	8 46E	28
*Ribiosk	58 10N	38 45E	31
Richelieu, R. (*outlet* L. Champlain; Sorel)	45 0N	73 16w	13
Riehmond, Aust.	33 35s	150 43E	39
*Riehmond, Eng. (Surrey)	51 27N	0 17w	20
*Riehmond, Eng. (Yorks.)	54 24N	1 44w	20
*Richmond, U.S. (Ind.)	39 51N	84 54w	13
*Richmond, U.S. (Va.)	37 32N	77 27w	13
Rickmansworth	51 38N	0 27w	20
*Rideau Canal and R.	44 55N	76 0w	13
Ried	48 12N	13 28E	27
Rieka	42 23N	19 0E	31
*Riesengebirge, Ms.	50 50N	15 45E	26
Rieti	42 25N	12 53E	30
*Riga	57 5N	24 20E	31
*Riga, G.	57 45N	23 30E	31
*Rigi (or Righi), M.	47 3N	8 28E	23
*Rigolet	54 10N	58 30w	10
*Rijswijk	52 3N	4 21E	24
Rilo Dagh, M.	42 10N	23 20E	31
*Rimini	44 3N	12 34E	30
*Rimouski	48 24N	68 31w	13
*Rinkjöbing	56 5N	8 18E	28
Riobamba	1 38S	78 40w	18
*Rio de las Balsas	18 30N	101 30w	12
*Rio de la Plata	35 0S	58 0w	18
*Rio Gila	32 50N	113 50w	11
*Rio Grande del Norte	28 0N	100 0w	11
*Rio Grande de Santiago	21 25N	103 30w	12
*Rio Grande do Sul, T. and Prov., *Ins.* S. Braz.	32 5S	52 10w	18
Rioja, T. and Prov.	29 10S	67 45w	18
*Rio Janeiro	23 0S	43 9w	18
*Rion, R.	42 20N	42 50E	31
*Rio Panuco	22 0N	98 40w	12
*Rio Pecos	31 30N	103 0w	11
*Rio San Juan	21 10N	99 0w	12
*Rio San Juan	18 0N	95 20w	12
*Rio Tinto	37 41N	6 33E	29
*Rieuw, I. (*Dut.*) = Rhio			36
*Rio Yaqui	28 0N	110 0w	11
*Ripon	54 7N	1 31w	20
Ripon Falls	0 30N	33 35E	40
*Riu-kiu Is.	28 0N	129 0E	37
*Riverina	33 0S	145 0E	39
RIVER OF EGYPT	31 0N	33 55E	34
*Riviera di Levante	44 0N	9 45E	30
*Riviera di Ponente	43 50N	8 15E	30
Rivoli, Piedmont	45 4N	7 30E	30
Rivoli, Venetia	45 34N	10 48E	30
Rjukaud Foss, R.	59 50N	8 50E	28
Roag, Loch	58 12N	6 53w	21
*Roanne	46 2N	4 4E	25
*Roanoke, R. (*enters* Albemarle Sd. *from the W.*)	35 56N	76 45w	11
Robben or Seal I.	33 49S	18 23E	40
*Robeson Channel	82 0N	62 0w	10
*Roca, C.	38 47N	9 30w	29
*Rochdale	53 36N	2 10w	20
*Rochefort	45 56N	0 57w	25
*Rochelle, La	46 9N	1 9w	25
Roche' Pt.	51 47N	8 15w	22
*Rochester, Eng.	51 22N	0 30E	20
Rochester, U.S. (Minn.)	44 2S	92 28w	13
Rochester, U.S. (N.H.)	43 18N	70 59w	13
*Rochester, U.S. (N.Y.)	43 8N	77 51w	13
*Rock, R.	42 0N	89 30w	13
*Rockall	57 45N	13 35w	19
Rockferry (*suburb* Birkenhead)	53 22N	3 0w	20
*Rockford, Ill.	42 17N	89 5w	13
*Rockhampton	23 25S	150 30E	39
*Rock Island	41 30N	90 37w	13
Rockland	44 5N	69 6w	13
*Rocky Ms.	50 0N / 42 0N	115 0w / 108 0w	10 / 11
*Rocky Ms. Park	51 15N	115 30w	10
*Rocroy	49 55N	4 31E	25
Rodez	44 21N	2 34E	25
Roding, R. (*trib.* Thames, *l.bk.*)	51 31N	0 5E	20
Rodosto (Sea of Marmora, 75 *m. W.* Constantinople)	40 59N	27 31E	31
Rodriguez, I.	19 40S	63 25E	3
Roeburne	20 45S	117 54E	39
*Roer, R.	51 0N	6 15E	24
*Roermonde	51 13N	6 0E	24
Roeskilde or Röskilde (*head of inlet*, 34 *m. S.W.* Helsingör)	55 38N	12 9E	28
*Roger's Pass	51 25N	117 35w	10
*Rokitno Swamp	51 30N	27 0E	31
Rolandseck (Rhine, 8 *m. above* Bonn)	50 38N	7 11E	26
*Roman Wall, Eng.	55 0N	2 30w	20
Romania, C. (*S. point* Malay Pen.)	1 22N	104 16E	36
*Romano, Cayo.	22 0N	77 50w	12
Romanshorn	47 34N	9 22E	23
*Rome, U.S. (N.Y.)	43 12N	75 29w	13
*Rome, T. and Prov., It.	41 53N	12 28E	30
*Romford	51 34N	0 10E	20
*Romney	50 58N	0 55E	20
Romney Marsh	51 2N	0 56E	20
Romsey	50 58N	1 30w	20
Rona	57 29N	7 8w	21
*Ronaldshay, N., I.	59 23N	2 25w	21
*Ronaldshay, S., I.	58 46N	2 56w	21
*Roncesvalles	43 1N	1 20w	29
Rocciglione	42 18N	12 13E	30
Ronda	36 45N	5 10w	29
Roquefort	44 3N	0 20w	25
*Roraima, M., *Ins.* Gui.	5 15N	61 0w	18
*Röros (or Röraas)	62 38N	11 25E	28
Rorke's Drift	28 22S	30 36E	40
Rorschach (*v.s at head of* L. Constance)	47 28N	9 29E	23
*Rosa, Monte	45 56N	7 52E	23
*Rosario, *Ins* Arg. R.	32 59S	80 40w	18
*Roscommon, T. and Co.	53 37N	8 11w	22
Roseneath (*opp.* Helensburgh)	56 0N	4 48w	21
Rosetta	31 23N	30 24E	40
*Roshan, *Ins.*	38 0N	72 0E	34
Röskilde = Roeskilde			28
Roslin (6 *m. S.E.* Edinburgh)	55 52N	3 10w	21
Ross, Eng. (11 *m. S.S.E.* Hereford)	51 53N	2 35w	20
*Ross and Cromarty, Co.	57 30N	5 0w	21
*Ross, New	52 23N	6 56w	22
Rossall	53 53N	3 2w	20
*Rossbach	51 17N	11 55E	26
Rosstrevor	54 6N	6 12w	22
*Rostock (Warnow R.)	54 5N	12 9E	26
Rostof (Don R.)	47 12N	39 42E	31
Rostof (120 *m. N.E. by N.* Moscow)	57 12N	39 25E	31
*Rotheurm Pass	45 35N	24 15E	27
Rothbury	55 18N	1 53w	20
*Rother, R.	51 0N	0 35E	20
*Rotherham	53 25N	1 22w	20
*Rothesay	55 50N	5 3w	21
*Rotondo, Monte	42 11N	9 5E	30
*Rotorua, L.	38 0S	176 14E	38
*Rotterdam	51 55N	4 29E	24
Rottingdean (2 *m. E.* Brighton)	*by S.* 50 48N	0 2w	20
*Rottnest, I.	32 0S	115 30E	39
Rottum, I.	53 32N	6 32E	24
*Roubaix	50 43N	3 12E	25
*Rouen	49 26N	1 5E	25
*Roumania	46 0N	26 0E	31
Roumelia	41 20N	23 0E	31
*Roumelia, Eastern	42 15N	26 0E	19
*Roussillon	42 30N	2 30E	25
*Roveredo (Rovereto), A.-H.	45 53N	11 3E	27
*Rovereto, Switz.	46 15N	9 8E	23
*Rovigno	45 4N	13 40E	27
*Rovuma, R.	11 0S	39 0E	40
Row (1 *m. N.W.* Helensburgh)	56 1N	4 46w	21
Rowardennan (L. Lomond)	56 8N	4 43w	21
Rowley Regis	52 30N	2 2w	20
*Rowsay, I.	59 10N	3 0w	21
*Rowton Heath	53 8N	2 50w	20
*Roxburgh, Co.	55 25N	2 35w	20
*Royal Canal, Ire.	53 35N	7 35w	22
Ruabon	52 59N	3 1w	20
*Ruahine Ra.	40 0S	176 5E	38
*Ruapehu, M.	39 19S	175 31E	38
Rubaga (Uganda)	0 20N	32 35E	40
Rudbar	36 47N	49 31E	34
Rüdesheim	49 59N	7 55E	26
Rudolstadt	50 43N	11 20E	26
*Rufiji, R.	8 15S	39 0E	40
*Rugby	52 21N	1 15w	20
Rugeley	52 46N	1 56w	20
*Rügen, I. (E.pt.)	54 21N	13 24E	26
Ruheibeh	31 2N	34 37E	31
*Ruhr, R.	51 28N	7 50E	26
Ruhrort (12 *m. W.* Essen)	51 28N	6 44E	26
Rullion Green	55 51N	3 17w	21
*Rum, I.	57 0N	6 20w	21
Rumili (=*Roumelia)	41 18N	24 0E	31
Runcorn (Mersey R., 7 *m. S.W.* Warrington)	53 21N	2 41w	20

For additions to Index see page 32.

Places distinguished by an asterisk (*) are marked on the Maps: the others not.

Name	Lat.	Long.	No of Map
•Runnymead	51 27N	0 32W	20
Ruo, R.	16 15S	35 30E	40
•Rupert's House	51 10N	78 40W	10
Ru Rea (C.)	57 51N	5 48W	21
•Russia, Great	58 30N	45 0E	31
•Russia, Little	49 15N	34 0E	31
•Russia, South	47 50N	35 0E	31
•Russia, West	53 30N	27 0E	31
•Russian Empire	57 0N	90 0E	34
•Rustchuk	43 50N	25 56E	31
Rustenburg	25 39S	27 48E	40
Rutherglen	55 49N	4 13W	21
Ruthio	53 7N	3 19W	20
•Rutland, Co., Eng.	52 40N	0 40W	20
•Rutland, U.S. (Vt.)	43 49N	72 56W	13
•Ryan, Loch	55 0N	5 5W	21
•Rybinsk = Ribinsk			31
Rydal Water	54 27N	2 59W	20
•Ryde	50 43N	1 10W	20
•Rye	50 57N	0 43E	20
Ryhope	54 52N	1 22W	20
•Ryswyk (=Rijswijk)	52 4N	4 20E	24
•Saale, R. (*trib.* Elbe)	51 10N	11 45E	26
Saale, R. (*trib.* Main, Kissingen)	50 7N	9 45E	26
•Saane, R. (*Ger., Fr.* Sarine)	46 43N	7 5E	23
Saanen	46 29N	7 15E	23
•Saar, R. (⊕ Saargemünd)	49 19N	6 45E	26
Saarbrücken	49 13N	6 57E	26
•Saardam (= Zaandam)	52 26N	4 49E	24
Saargemünd (*Ger., Fr.* Sarreguemines, ⊕ Saar R.)	49 8N	7 5E	26
Saatz or Saaz	50 19N	13 32E	27
Saba, I.	17 35N	63 15W	9
Sabanilla, Port (*W. of mouth of* Magdalena)	11 1N	75 1W	18
•Sabbioncello	42 55N	17 25E	27
Sabbionetta	44 59N	10 29E	30
Sabi, R.	21 30S	33 20E	40
•Sabinal, Cayo del	21 40N	77 20W	12
Sabinas, R.	24 0N	98 30W	11
•Sable, C., N.S.	43 25N	65 30W	10
•Sable, C., U.S.	25 6N	81 5W	11
•Sable I.	43 54N	60 0W	10
Sables d'Olonne, Les	46 29N	1 47W	25
Sabzawar = Sebzevar			34
Sa-chu = Sha-chan			36
Saco	43 31N	70 25W	13
•Saco, R.	43 50N	70 40W	13
•Sacramento	38 34N	121 26W	11
•Sacramento, R.	40 0N	122 0W	11
Saddleback, M.	54 40N	3 2W	20
•Sadiya	27 52N	95 45E	35
Sado, R. (Setubal)	38 30N	8 53W	29
•Sadowa	50 18N	15 40E	27
Safed Kob or of Herat Valley)	34 40N	64 0E	34
•Saffi	32 18N	8 50W	40
Saffron Walden	52 2N	0 15E	20
Ságar, I.	21 38N	88 1E	35
•Saghalien (= Sakhalin), I.	50 0N	143 0E	34
•Saginaw	43 26N	83 52W	13
•Saginaw B.	44 0N	83 25W	13
Saginaw, R.	43 38N	83 53W	13
Sagra, Sierra	38 0N	2 40W	29
Sagres (at C. St. Vincent)	37 4N	8 56W	29
•Saguenay, R.	48 15N	70 0W	13
Sahama, M. (17 Pono)	0 *m. S.E.*		
•Sahara	18 12S	68 56W	18
Saharanpur, I	22 0N	8 0E	40
•Said, Port	29 58N	77 35E	35
Saida, Alg. (71 *m. S.S.E.* Oran)	31 15N	32 18E	40
Saida (=Sidon)	34 48N	0 12E	40
•Saigon	33 34N	35 21E	31
•Saimia, L.	10 50N	106 48E	36
•St. Abb's Head	62 10N	28 30E	31
•St. Albans, Eng.	55 55N	2 8W	21
St. Albans, U.S. (Vt.)	51 45N	0 19W	20
•St. Alban's Hd.	44 48N	73 3W	13
•St. Andrews	50 35N	2 3W	20
•St. Andrew's B.	56 20N	2 47W	21
•St. Angelo M., I	56 22N	2 45W	21
St. Anthony, Falls of, Braz. (⊕ Madeira R.)	*ns.* Naples		30
	8 45S	63 50W	18
•St. Anthony, Falls of, U.S.	44 58N	93 13W	13
•St. Augustine	29 56N	81 20W	11
St. Austell	50 20N	4 48W	20
St. Bartholomew, I.	17 50N	62 45W	9
•St. Bee's Head	54 30N	3 38W	20
•St. Bernard, Great, P.	45 51N	7 11E	23
•St. Bernard, Little	45 42N	6 51E	25
St. Boswells	55 35N	2 38W	21
•St. Bride's B.	51 48N	5 10W	20
St. Catharine's (Ont.)	43 11N	79 14W	13
•St. Catherine's Pt.	50 34N	1 20W	20
St. Charles	38 50N	90 30W	13
St. Christopher I.	17 18N	62 40W	9
St. Clair, U.S. (Penn.)	40 45N	76 11W	13
•St. Clair, L., Can. and U.S.	42 30N	82 40W	13
St. Olair, L., Tas.	42 0S	146 10E	39
•St. Clair, R., Can. and U.S.	42 40N	82 30W	13
•St. Cloud, *Ins.*			25
•St. Croix, R.	45 20N	67 30W	13
St. Cyr	48 49N	2 2E	25
St. Davids	51 52N	5 16W	20
•St. David's Hd.	51 53N	5 18W	20
•St. Denis, *Ins.*			25
St. Dié	48 17N	6 57E	25
•St. Elias, M.	60 17N	140 52W	10
•Ste. Marie, I. and Port Ste. Ménéhould	16 40S	50 4E	40
•St. Etienne	49 5N	4 53E	25
St. Eustatius, I.	45 25N	4 23E	25
St. Fillans (*at outlet* Earn)	17 29N	62 55W	9
St. Gabriel	56 26N	4 6W	21
•St. Gall, T. and Cant.	46 20N	73 20W	11
St. Gaudens	47 25N	9 23E	23
•St. George B., *Ins.* N.F.	43 6N	0 43E	25
St. George (San Jorge), I.	48 30N	58 45W	9
•St. George (*mouth of* Danube)	38 32N	28 0W	40
•St. George's Channel	45 0N	29 15E	31
•St. George's Shoals	52 10N	5 35W	22
•St. Germain	41 30N	69 0W	13
•St. Gothard P.	48 54N	2 4E	25
•St. Gothard Tunnel	46 33N	8 33E	23
St. Helena B.	46 35N	8 35E	23
•St. Helena, I.	32 35S	18 0E	40
•St. Helen's	15 55S	5 44W	40
•St. Helen's M.	53 27N	2 44W	20
St. Helier's (Jersey)	46 13N	122 10W	11
St. Henri	49 11N	2 7W	25
St. Hyacinthe	46 43N	71 8W	11
•St. Ives, Cornwall, Eng.	45 35N	72 59W	11
St. Ives, Hunts (4 *m.* E. Huntingdon), Eng.	50 12N	5 30W	20
St. Ives (=•Setubal), Portl.	52 19N	0 5W	20
St. Jean	38 31N	8 51W	29
St. Jean d'Acre (=Acre)	46 33N	72 7W	11
St. Jérôme	32 55N	35 4E	31
St. John, I.	45 46N	74 0W	11
•St. John, L., Can.	18 18N	64 45W	9
•St. John (N.Br.), *Ins.*	48 30N	72 0W	13
•St. John, R., Grand Falls)	45 18N	66 3W	9
•St. John's, N.F., *Ins.*	N. Br.,	*Ins.* (⊕	
St. Johnsburg	46 0N	67 0W	9
St. John's R., Cape Col.	47 34N	52 40W	9
•St. John's R., U.S.	44 24N	72 2W	13
•St. Joseph	31 34S	29 28E	40
•St. Joseph, R.	30 0N	81 30W	11
St. Julien	39 45N	94 48W	13
•St. Kilda, I.	42 0N	86 0W	13
St. Kitts (=St. Christopher I.)	46 8N	6 5E	25
•St. Lawrence, G. of	57 49N	8 34W	21
•St. Lawrence, R.	17 18N	62 43W	9
St. Leonards (on Sea, *adjoining* Hastings)	48 0N	62 0W	10
St. Lo	50 51N	0 35E	20
St. Louis (Bourbon I.)	49 6N	1 5W	25
•St. Louis, U.S.	21 16S	55 26E	40
St. Lucia B.	38 37N	90 20W	11
St. Lucia, I.	28 30N	32 20E	40
•St. Magnus B.	13 50N	60 55W	9
•St. Malo (Rance R.)	60 25N	1 25W	21
•St. Marie, I. and Port	48 39N	1 59W	25
•St. Martin, C.	17 0S	49 45E	40
St. Martin, I.	38 42N	0 15E	29
•St. Mary, C.	18 0N	63 0W	9
St. Mary's Loch	25 38S	45 7E	40
•St. Mary's R. and Canal	55 29N	3 12W	21
•St. Maurice	46 15N	84 10W	13
•St. Maurice, R., Can.	46 13N	7 0E	23
•St. Michael, I.	47 0N	72 40W	13
•St. Michael's M., Eng.	37 45N	25 30W	40
•St. Michael's M., St. Michel)	50 7N	5 28W	20
•St. Moritz	46 30N	9 50E	23
•St. Nazaire	47 16N	2 11W	25
St. Neots (8 *m. S.S.W.* Huntingdon)	52 13N	0 16W	20
St. Ninians	56 6N	3 56W	21
•St. Omer	50 48N	2 15E	25
•Saintonge, Prov.	45 30N	0 35W	25
•St. Paul	44 59N	93 4W	13
•St. Paul de Loanda	8 48S	13 13E	40
St. Paul, I.	38 42S	77 34E	3
St. Petersburg	59 58N	30 18E	31
St. Peter's Port (Guernsey)	49 27N	2 33W	25
•St. Pierre, I., *Ins.*	46 46N	56 9W	9
•St. Quentin	49 51N	3 15E	25
•St. Roque, C.	5 30S	35 16W	18
St. Servan (1 *m. S.* St. Malo)	48 38N	2 0W	25
St. Sever (⊕ Adour R.)	43 45N	0 35W	25
•St. Simon's Sd.	31 8N	81 30W	11
St. Sulpice	43 20N	1 19E	25
•St. Thomas, Can.	42 47N	81 12W	13
•St. Thomas, I., Gulf of Guinea	0 5N	6 33E	40
St. Thomas, I., West Indies	18 20N	65 0W	9
•St. Vincent, C.	37 4N	8 57W	29
St. Vincent, G. of	35 0S	138 15E	39
•St. Vincent, I., C. Verde Is.	16 54N	24 30W	40
St. Vincent, I., West Indies	13 25N	61 11W	9
St. Yrieix (21 *m. S. by W.* Limoges)	45 30N	1 12E	25
St. Yves (= •Setubal)	38 31N	8 51W	29
Saitu = Shachau	40 5N	94 40E	36
Sajama, M. = Sahama			18
•Sakaria, R.	40 0N	32 0E	31
•Sakhalin, I.	51 0N	143 0E	37
•Sala	59 54N	16 34E	28
•Salado, R., *Ins.*	35 30S	59 0W	18
•Salado, R.	29 0S	62 0W	18
•Salamanca	40 58N	5 39W	29
Salamvria, R.	39 35N	23 0E	31
Salayer, I. (*S. of Celebes*)	5 47S	120 31E	39
SALCAB	32 32N	36 40E	31
Saldanha B.	33 0S	18 0E	40
Sale, Aust.	38 10S	147 0E	39
Sale, Eng.	53 25N	2 14W	20
•Salem, India	11 36N	78 5E	35
•Salem, U.S. (Mass.)	42 31N	70 54W	13
Salem, U.S. (N.J.)	39 35N	75 28W	13
Salem, U.S. (O.)	40 57N	80 59W	13
•Salem, U.S. (Or.)	44 59N	123 0W	11
•Salerno	40 40N	14 45E	30
•Salford	53 29N	2 17W	20
•Salina Cruz	16 9N	95 12W	12
Salins	46 57N	5 53E	25
•Salisbury	51 4N	1 48W	20
•Salisbury Plain	51 12N	2 0W	20
•Salm, I.	80 0N	60 0E	34
•Salmon City (Salmon, R.)	45 8N	113 45W	11
•Salmon Falls, R.	43 10N	70 50W	13
•Salonica (or Saloniki)	40 38N	22 55E	31
Salonica, G.	40 0N	23 0E	31
•Salop, Co.	52 40N	2 40W	20
•Salsette I.	19 15N	72 49E	35
•Salt Lake City	40 46N	111 55W	11
•Salt Lake, Great	41 0N	112 30W	11
•Salt Range, Ms.	32 40N	72 50E	35
SALT SEA	31 25N	35 30E	31
SALT VALLEY OF	31 4N	35 24E	31
Saltaire (2 *m. N.* W. Bradford)	53 50N	1 46W	20
Saltash (3 *m. N.* W. Devonport)	50 25N	4 13W	20
Saltburn (13 *m. E.* Middlesbrough)	54 34N	0 57W	20
Saltcoats	55 38N	4 48W	21
Saltfleet	53 26N	0 12E	20
•Saltillo	25 28N	101 5W	12
•Salto, *Ins.* Urug.	31 20N	57 55W	18
•Saluzzo	44 40N	7 32E	30
Salvatierra (⊕ Minho R.)	42 5N	8 30W	29
•Salwin (*H.*) or Salween, R.	20 0N	98 0E	36
•Salzach, R. (⊕ Hallein)	48 0N	12 50E	27
Salzburg, T. and Prov.	47 49N	13 0E	27
•Salzkammergut	47 30N	13 40E	27
Samakov (30 *m. S.S.E.* Sofia)	42 16N	23 30E	31
Samana B.	19 6N	69 0W	9
•Samara, T., R. and Gov.	53 20N	50 15E	31
Samarang	6 57S	110 24E	3
SAMARIA	32 17N	35 12E	31
•Samarkand	39 40N	66 59E	34
Sambalpur (⊕ Mahánadi R.)	21 31N	84 1E	35
Samboangan (*S. W. of* Mindanao)	6 55N	122 4E	36
Sambok (⊕ Mekong)	12 35N	106 0E	36
•Sambre, R.	50 0N	4 20E	24
•Samoa Is.	14 0S	171 0W	3
Samos, I.	37 43N	27 0E	31
Samothrace, I.	40 25N	25 35E	31
•Samoyedes, Tribe	70 0N	80 0E	34
•Samsö	55 50N	10 35E	28
Samsun (78 *m. S.E.* Sinope)	41 18N	36 21E	31
•San, R.	50 25N	22 20E	27
Sana or Saana (Yemen)	15 22N	44 12E	34
San Antioco, I. (*off S. W. of* Sardinia)	38 58N	8 26E	30
•San Antonio, Cuba	22 56N	82 38W	12
•San Antonio, U.S.	29 28N	98 25W	11
•San Antonio, C. (*W. pt.* Cuba)	21 50N	85 0W	12
San Bernardino	34 6N	117 9W	11
•San Blas	21 33N	105 19W	12
•San Cristobal	22 43N	92 45W	12
•Sandakan	5 50N	117 59E	36
•Sandalwood I.	10 0S	120 0E	39
•Sanday (or Sanda), I.	59 14N	2 33W	21
Sandbach (5 *m. E.N.E.* Crewe)	53 9N	2 21W	20
Sanderay, I.	56 53N	7 33W	21
•Sandhurst, Aust.	36 40S	144 17E	39
Sandhurst, Eng. (6 *m. N. by W.* Aldershot)	51 22N	0 49W	20
San Diego, & B.	32 45N	117 10W	11
•San Domingo	Rep.	(10,300	
La Tina	18 25N	69 55W	9
Sandomir	50 42N	21 42E	31
Sandridge (now Port Melbourne)	37 52S	144 59E	30
Sandringham	52 51N	0 30E	20
•Sandusky	41 27N	82 43W	13
•Sand Voe	60 37N	1 20W	21
•Sandwich	51 15N	1 20E	20
•Sandwich Is.	21 0N	158 0W	8a
•Sandwich Is., S.	57 52S	26 24W	3
•Sandwick	59 56N	1 15W	21
Sandy Hook, Pen.	40 25N	74 0W	11
San Felipe de Jativa (3 *m. S. by W.* Valencia)	38 59N	0 31W	29
San Felipe Sink	33 20N	116 0W	11
•San Felix, I.	26 30S	80 0W	18
•San Francisco	37 47N	122 26W	11

For additions to Index see page 32.

Places distinguished by an asterisk (*) are marked on the Maps: the others not.

Name	Lat.	Long.	No. of Map
*San Francisco Pks.	35 20N	111 40W	11
*San Francisco R. (F Paulo Affonso: Pirapora)	12 0S	43 30W	18
Sangar (= *Tsugaru) Str.	41 19N	140 20E	37
Sangir, I. (between Mindanao and Celebes)	3 28N	125 44E	34
*San Gorgonio Pass	34 0N	116 50W	11
*Sangre de Cristo Mts.	38 0N	105 30W	11
*San Ildefonso	40 53N	3 59W	29
San Joaquin, R.	37 30N	121 0W	11
San Jorge, Azores Is.	38 32N	27 46W	40
*San Jose, Costa Rica	9 51N	84 9W	12
*San Jose, Guatemala	13 57N	90 47W	12
*San Jose, U.S. (Cal.)	37 16N	121 50W	11
Sanju P.	37 7N	78 36E	34
*San Juan, Arg. Rep.	31 30S	68 25W	18
*San Juan Bautista	17 51N	92 59W	12
*San Juan de Fuca Str. (= Juan &c.)	48 30N	124 0W	10
San Juan (= *Greytown, Nicar.)	10 55N	83 43W	12
*San Juan, Porto Rico	18 25N	66 7W	9
*San Juan, R., Mex. (trib. R. Panuco)	21 10N	99 0W	12
*San Juan R., Mex. (Vera Cruz)	18 0N	95 20W	12
*San Juan, R., Nicaragua	10 50N	84 10W	12
*San Juan Ms.	37 30N	107 0W	11
*Sankuru, R.	4 0S	21 30E	40
*San Lucas, C.	22 50N	110 0W	9
*San Luis Park	38 0N	106 0W	11
*San Luis Potosi	22 5N	100 48W	12
San Luis, T. and Prov.	33 22S	66 10W	18
*San Marino	43 55N	12 30E	30
*San Pablo, B.	38 7N	122 30W	11
*San Paulo, Braz (= São Paulo), *Ins.* Coffee Reg.	23 34S	46 40W	18
*San Pedro B.	33 42N	118 15W	11
*Sanpo (or Sanpu), R.	29 35N	84 0E	35
Sanquhar	55 23N	3 54W	21
*San Remo	43 50N	7 50E	30
*San Salvador, Brazil	13 0S	78 31W	18
San Salvador, I., probably Cat Watling I.	Bahamas, I. or		12
*San Salvador	13 45N	89 10W	12
Sansanding, or Sansandig	13 30N	6 10W	40
*San Sebastian	43 19N	1 56W	29
San Severo	41 42N	15 23E	30
San Stefano	41 57N	28 3E	31
*Santa Barbara	34 26N	119 36W	11
Santa Catharina, Prov.	28 0S	49 0W	18
Santa Cruz, Bolivia	17 45S	63 10W	18
Santa Cruz (de Tenerife), Can. Is.	28 18N	16 14W	40
Santa Cruz, I.	17 44N	64 41W	9
*Santa Cruz, I.	11 0S	166 30E	39
Santa Cruz, Port and R., Arg. R.	49 55S	68 50W	18
*Santa Fe, T. and *Ins.* Arg. R.	Prov., 31 20S	60 45W	18
*Santa Fé, U.S. (N.M.)	35 46N	105 57W	11
*Santa Fe de Bogotá (= Bogotá)	4 35N	74 12W	18
Santa Maura, I.	38 45N	20 37E	31
*Santander	43 30N	3 46W	29
*Santander, R.	23 40N	98 30W	12
*Santarem	39 14N	8 40W	29
Sant' Eufemia, T. and G.	39 3N	16 15E	30
San Thome (= *St. Thomas), I.	0 5N	6 33W	40
*Santiago, Chile	33 26S	70 45E	18
*Santiago de Cuba	20 0N	75 50W	12
*Santiago, I.	15 2N	24 0W	40
*Santiago, Sp.	42 52N	8 33W	29
Santo Antonio (Falls, Madeira R.)	8 45S	63 45W	18
Santorin, I.	36 25N	25 28E	31
*Santos, *Ins.* Coffee Reg.	23 55N	46 19W	18
Saône, Haute, Dep.	47 40N	6 10E	25
*Saône, R. (= Port-sur-Saône)	46 10N	4 45E	25
Saône-et-Loire, Dep.	46 40N	4 30E	25
*São Paulo, *Ins.* Coffee Reg.	23 34N	46 40W	18
*Saragossa	41 35N	0 53W	29
Sarakhs	36 22N	61 5E	34
*Saratof	51 31N	46 4E	31
Saratoga Springs	43 5N	73 47W	13
*Sarawak	2 30N	113 0E	34
*Sardinia, I.	40 0N	9 0E	30
SAREPTA	33 28N	35 18E	31
*Sarine, R. (*Fr.*=Saane *Ger.*)	46 40N	7 0E	23
*Sark, I.	49 25N	2 22W	25
*Sarnen	46 49N	8 14E	23
*Sarnia	42 59N	82 23W	13
*Sarre (*Fr.*, *Ger.* Saar), R.	49 32N	6 25E	26
Sarregnemines (*Fr.*, *Ger.* Saargemünd, = Saar R.)	49 8N	7 5E	26
Sarthe, Dep.	48 0N	0 15E	25
*Sarthe, R.	47 50N	0 0	25
Sarum, Old (2 *m. N.* Salisbury)	51 6N	1 48W	20
Sary-kamysh, L.	41 50N	56 50E	31
*Saskatchewan, Dis.	53 30N	105 0W	10
*Saskatchewan, R.	53 45N	102 0W	10
*Saskatchewan, R., North	54 0N	113 0W	10
*Saskatchewan, R., South	51 0N	107 0W	10
*Sassari	40 45N	8 31E	30
Sas-van-Ghent (11 *m. N by E.* Ghent)	51 14N	3 48E	24
Sátara, T. and Dis.	17 41N	74 2E	35
*Sátpura Hills	21 30N	75 30E	35
Satsuma, Prov.	31 40N	130 30E	37
*Sau, R. (*Ger.*) = Saugor (*H.* Ságar), I.	Save 21 38N	88 1E	27 35
*Sault Ste. Marie, T. and Ship Canal	46 30N	84 23W	13
Saumur	47 15N	0 6W	25
*Saunders, C.	45 52S	170 48E	38
Sauterne	44 31N	0 20W	25
Savaii, I., Samoa Is.	13 29S	172 24W	3
*Savannah	32 10N	81 7W	11
*Savannah, R.	34 0N	82 30W	11
*Save, R. (= S. Sissek)	44 50N	19 0E	27
Saverne (*Fr.*, *Gr.* Zabern)	48 44N	7 21E	26
Savoie, Dep.	45 25N	6 30E	25
Savoie, Haute, Dep.	46 0N	6 20E	25
*Savona	44 18N	8 30E	30
*Savoy, Prov.	45 40N	6 25E	25
Sawákin (= *Suakim)			40
*Sawatch Mts.	38 50N	106 50W	11
Saxe-Altenburg, Duchy	50 50N	11 40E	26
Saxe-Coburg-Gotha, Duchy	50 15N	11 0E	26
Saxe-Meiningen, Duchy	50 30N	10 30E	26
Saxe-Weimar, Grand Duchy	51 0N	11 30E	26
Saxmundham	52 12N	1 29E	20
*Saxony, Kingdom	50 50N	13 20E	26
*Saxony, Prov.	51 30N	12 0E	26
Sayan Ms. (between Yenisei R. and L. Baikal)	52 20N	95 0E	34
Scalloway	60 8N	1 17W	21
*Scania	56 0N	18 30E	28
Seapa Flow (enclosed sea)	58 56N	3 0W	21
*Scarba	56 10N	5 42W	21
*Scarborough	54 17N	0 25W	20
Scarpanto, I.	35 35N	27 10E	31
Scavaig, Loch	57 10N	6 8W	21
*Scaw Fell	54 27N	3 12W	20
*Sceanx, *Ins.*			25
*Schaffhausen, T. and Canton	47 41N	8 38E	23
Schams (*val. above* Via Mala)	46 38N	9 27E	23
Schandau	50 55N	14 9E	26
*Schaumburg-Lippe, Princ.	52 10N	9 0E	26
*Schelde, R. (*Flem.*=*Eng.* Scheldt)	51 8N	4 15E	24
*Schelde, R., E.	51 32N	4 0E	24
*Schelde, R., W.	51 23N	3 50E	24
*Schelling (= Terschelling), I.	53 23N	5 20E	24
Schemnitz (45 *m. N. by W.* Waitzen)	48 26N	18 54E	27
*Schenectady	42 47N	73 58W	13
*Scheveningen	52 6N	4 18E	24
*Schiedam	51 54N	4 24E	24
*Schiehallion, M.	56 40N	4 7W	21
Schiermonnikoog, I.	53 29N	6 10E	24
Schio (14 *m. N. W.* Vicenza)	45 42N	11 20E	30
Schlangenbad	50 5N	8 5E	26
*Schlei, Inlet	54 41N	9 50E	26
Schleiz or Schleitz	50 34N	11 48E	26
*Schleswig or Sleswick	54 31N	9 34E	26
*Schleswig-Holstein, Prov.	54 0N	9 0E	26
Schlettstadt (*Ger.*, *Fr.* Schélèstadt, = Ill. R.)	48 16N	7 27E	26
Schmalkalden	50 43N	10 28E	26
*Schneekoppe, M.	50 45N	15 43E	27
*Schönbrunn, *Ins.*			27
Schönebeck	52 2N	11 41E	26
*Schoonen	56 0N	18 30E	28
Schouteo, I., Tas.	42 25S	148 23E	39
*Schouwen, I.	51 42N	3 50E	24
*Schütt, I.	47 50N	17 30E	27
*Schuylkill, R.	40 15N	75 30W	13
*Schwarzawa, R.	49 15N	16 30E	27
*Schwarzburg	51 20N	11 0E	26
*Schwarzburg-Rudolstadt, Princ.	50 40N	11 10E	26
*Schwarzburg-Sondershausen, Princ.	51 20N	10 45E	26
Schwarzwald (= *Black Forest), The, Ms.	48 0N	8 0E	26
Schweidnitz	50 50N	16 28E	26
*Schwerin	53 37N	11 25E	26
*Schwyz, T. and Canton	47 1N	8 40E	23
Sciacca	37 29N	13 6E	30
*Scilly Is.	49 58N	6 16W	19
*Scinde (*H.* Sind), Prov.	27 0N	70 0E	35
Scio, I.	38 25N	26 0E	31
*Scioto, R.	39 0N	83 0W	13
*Sclavonia = Slavona			27
Scone (2 *m. N.E.* Perth)	56 25N	3 24W	21
*Scoresby Land	71 0N	25 0W	10
*Scoresby Sound	70 20N	23 0W	10
Scott, Fort	37 50N	94 44W	13
*Scranton	41 26N	75 44W	13
Scutari, Albania	42 5N	19 30E	31
*Scutari, Turkey in Asia	41 1N	29 2E	31
Scutari, L.	42 10N	19 20E	31
Seaford	50 47N	0 5E	20
Seaham	54 49N	1 20W	20
Seal, I.	33 48S	18 22E	40
SEA OF THE PLAIN	35 25N	35 30E	31
*Seattle (Puget Sound)	47 40N	122 0W	11
*Sebastopol	44 37N	33 40E	31
Sebenico	43 44N	15 53E	27
Sebzevar	36 10N	57 45E	34
*Se-chwan	30 0N	105 0E	36
*Secunderabad	17 30N	78 31E	35
*Sedalia	38 45N	93 12W	13
*Sedan	49 42N	4 58E	25
Sedbergh	54 20N	2 30W	20
Sedgley	52 33N	2 8W	20
*Sedgmoor	51 6N	2 47W	20
*Seeland	55 30N	11 40E	28
Sefid-Rud, R.	37 0N	48 35E	34
Segorbe	39 50N	0 29W	29
*Segovia, R., Central Amer.	14 30N	84 0W	12
*Segovia (Eresma R.)	40 56N	4 8W	29
Segre, R. (Lerida)	41 22N	0 19E	29
*Segu	13 30N	6 10E	40
*Segura, R.	38 22N	2 0W	29
Selhun, R. (Adana)	36 46N	34 53E	31
Seine, Dep.	48 50N	2 20E	25
*Seine, R.	49 28N	2 45E	25
Seine-et-Marne, Dep.	48 40N	3 0E	25
Seine-et-Oise, Dep.	48 50N	1 55E	25
Seine-Inférieure, Dep.	49 40N	1 0E	25
SEIR, MOUNT	30 15N	35 20E	34
Seistan Swamp (= Sistan)	31 0N	61 10E	34
SELAH	30 20N	35 28E	34
Selangan	7 25N	124 6E	36
Selangor, T. & St.	3 25N	101 12E	36
Selby	53 47N	1 4W	20
*Selenga, R.	49 0N	103 0E	34
SELEUCIA (Mesopotamia)	33 28N	44 40E	34
*Selkirk, Can.	50 10N	96 47W	10
*Selkirk Range	50 0N	118 0W	10
*Selkirk, T. and Co., Sc. (Ettrick R.)	55 33N	2 51W	21
Selmer	32 25N	87 3W	11
Selsea	50 43N	0 48W	20
*Selsea Bill	50 43N	0 45W	20
Selston	53 4N	1 19W	20
Selters	50 33N	7 45E	26
*Selvas or Forest Plains of the Amazons	14 0S	60 0W	18
Semendria	44 39N	20 53E	31
Semenof	56 42N	44 30E	31
Semeru, M. (*in the E. of* Java)	8 0S	113 0E	3
*Semipalatinsk	50 26N	80 13E	34
Semirechensk, Dis.	44 0N	78 0E	34
*Semmering Pass	47 40N	15 45E	27
*Sempach	47 8N	8 11E	23
*Sempach, L.	47 8N	8 9E	23
Sendai, B.	38 17N	141 0E	37
Seneca Falls	42 55N	76 50W	13
*Seneca, L.	42 30N	76 50W	13
*Seneffe	50 33N	4 16E	24
*Senegal, R.	16 0N	14 0W	40
Senlis	49 12N	2 33E	25
Senoar	13 36N	33 50E	40
*Senne, R.	50 55N	4 25E	24
Senones	48 23N	6 59E	25
*Sentis, M.	47 15N	9 20E	23
*Seraing	50 37N	5 30E	24
*Serajevo = Serayevo			27
*Serampore (*H.* Serampur)	22 45N	88 25E	35
*Serayevo	43 54N	18 28E	27
*Serchio, R.	43 50N	10 28E	30
*Serena (= Coquimbo)	29 54S	71 15W	18
Seres	41 5N	23 34E	31
Sereth, R.	45 26N	28 0E	31
Sergipe, Prov.	10 30S	37 30W	18
*Seringapatam	12 30N	76 37E	35
Seriphos, I.	37 10N	24 30E	31
*Sermilik Fiord	66 0N	38 0W	10
Serpent's Mouth	10 0N	61 55W	9
*Serra da Estrella	40 30N	7 30W	29
*Serra da Mantequeira, *Ins.* Coffee Reg.	22 25S	45 0W	18
*Serra do Mar, *Ins.* Coffee Reg.	23 30S	45 40W	18
*Servia	43 45N	21 0E	19
Serwatti Is.	7 0S	129 0E	39
Sesheke	17 33S	25 11E	40
*Sesia, R.	45 40N	8 20E	30
Sette Kamma (French Congo Ter.)	2 45S	9 52E	40
Settle	54 4N	2 16W	20
*Setubal	38 31N	8 51W	29
*Se-ul or Se-oul	37 33N	127 10E	37
*Seul, I.	50 30N	92 0W	10
*Seven Hunters Is.	58 18N	7 35W	21
Sevenoaks	51 16N	0 11E	20
*Severn, Fort	56 0N	89 15W	10
*Severn, R., Can.	54 30N	90 0W	10
*Severn, R., Eng.	52 20N	2 15W	20
*Sevier, L.	38 50N	113 10W	11
*Sevier, R.	38 30N	112 0W	11
*Seville (*Spanish* Sevilla)	37 24N	5 58W	29
*Sèvre (Nantaise), R.	47 11N	1 34W	25
*Sèvre (Niortaise), R.	46 19N	1 10W	25
*Sèvre, *Ins.*			25
Sèvres, Deux, Dep.	46 20N	0 45W	25
*Seya, R.	52 30N	128 0E	37
*Seychelle Is.	4 30S	55 30E	40
Seymour	38 58N	85 53W	13
*Sfax, *Ins.* Tunis	34 48N	10 46E	40
Shabatz	44 44N	19 44E	31
Sha-chau	40 5N	94 40E	36
Shaftesbury	51 1N	2 12W	20
*Shagnan, *Ins.*			34
Shâhjahânpur, T. and Dis.	27 52N	79 56E	35
Shah-rud	36 24N	54 58E	34
*Shamo, Des.	43 0N	110 0E	34

For additions to Index see page 32.

Places distinguished by an asterisk (*) are marked on the Maps: the others not.

Name	Lat.	Long.	No of Map
Shamokin	40 47N	76 34W	13
*Shan States	21 25N	100 0E	36
*Shang-hai	31 14N	121 18E	36
Shanklin	50 37N	1 11W	20
*Shannon I.	75 0N	18 30W	10
*Shannoo, R.	53 10N	8 5W	22
*Shan-si, Prov.	37 30N	112 0E	36
*Shan-tung, Prov.	36 0N	118 0E	36
Shao-chau	25 0N	113 20E	36
*Shap Fell	54 29N	2 45W	20
*Shapinshay, I.	59 3N	2 52W	21
Shar Dagh	42 10N	21 0E	31
*Shari, R.	11 0N	16 0E	40
*Shark B.	25 30S	114 0E	39
Sharon	41 19N	80 28W	13
SHARON, PLAIN OF	32 15N	34 55E	31
*Shary, R. = Shari			40
*Shasta, M.	41 23N	122 20W	11
Shat-el-Arab, R. (Basra)	30 0N	48 30E	34
*Sheboygan	43 45N	87 40W	13
SHECHEM	32 14N	35 16E	31
*Sheerness	51 26N	0 44E	20
*Sheffield, Eng.	53 23N	1 30W	20
Sheffield, U.S.	33 40N	87 36W	11
*Shelagskoi, C.	70 0N	170 47E	34
*Shelif, R., *Ins.* Alg.	36 0N	1 0E	40
Shenandoah	40 48N	76 25W	13
*Shenandoah, R.	39 17N	77 47W	13
Shendy	16 46N	33 38E	40
*Shen-si, Prov.	36 0N	109 0E	36
*Sheppy, I.	51 23N	0 50E	20
Shepton Mallet	51 12N	2 32W	20
Sherborne	50 56N	2 31W	20
*Sherbro, I., *Ins.* S. L.	7 30N	12 45W	40
*Sherbrooke	45 24N	71 55W	13
*Sheriff Muir	56 11N	3 55W	21
Sherman	33 38N	96 33W	11
*Shetland Is.	60 30N	1 20W	21
*Sheyenne, R.	46 40N	98 0W	13
Shiel, Loch	56 47N	5 35W	21
*Shields, N. & S.	55 0N	1 26W	20
*Shigatze	29 17N	88 42E	35
Shikárpur	27 55N	68 45E	35
*Shikoku, I.	33 45N	133 30E	37
*Shilka, R. (Chita)	51 45N	115 0E	34
*Shillong	25 35N	91 52E	35
Shilluk, Tribe	11 0N	32 15E	40
SHILOH	32 4N	35 17E	31
Shimiyu, R. (*influent* L. Victoria Nyanza)	2 31S	33 38E	40
Shimoda	34 41N	138 57E	37
*Shin, Loch	58 5N	4 30W	21
Shipka Pass	42 45N	25 22E	31
Shipley	53 51N	1 45W	20
Shipston-on-Stour	52 4N	1 36W	20
Shiraz	29 30N	52 40E	34
*Shire, R.	15 30S	34 30E	40
Shirley (*suburb* Southampton)	50 56N	1 26W	20
*Shirwa, L.	15 0S	35 30E	40
Shistova = Sistova			31
Shitomir (= *Zhitomir)	50 16N	28 36E	31
*Shoa	10 30N	39 30E	40
*Shoalwater, B.	46 41N	124 0W	11
*Shoeburyness	51 31N	0 46E	20
Sholápur	17 40N	75 57E	35
Shoreham	50 50N	0 16W	20
*Shoshone Falls	42 35N	114 21W	11
*Shoshone, R.	43 0N	115 0W	11
*Shoshong	23 10S	26 25E	40
*Shot Melhir, *Ins.* Alg.	34 20N	6 0E	40
Shotts	55 51N	3 52W	21
*Shreveport	32 40N	93 47W	11
*Shrewsbury	52 43N	2 44W	20
Shropshire (= *Salop)	52 45N	2 45W	20
Shumla	43 17N	26 52E	31
SHUNEM	32 37N	35 19E	31
Shuster	32 8N	48 45E	34
Shuswap, L.	51 0N	119 10W	10
Shutargardan Pass	34 6N	69 18E	35
Siah Koh, Ms.	31 0N	63 30E	34
*Siam	16 0N	103 0E	36
*Siam, Gulf of	11 30N	101 0E	36
Siang-tan	27 50N	112 43E	36
*Siberia	61 0N	110 0E	34
*Sibi	29 30N	67 59E	35
Sibu, or Sibus, R. (Fez)	34 20N	6 35W	19
*Si-chwan, Si-chwen = Se-chwan			36
*Sicily, I.	37 30N	14 0E	30
*Sidlaw Hills	56 30N	3 10W	21
Sidmouth	50 40N	3 14W	20
SIDON	33 34N	35 22E	31
*Sidra, G. of	31 30N	18 0E	40
*Siebenbürgen (*Ger.* = Transylvania)	46 30N	24 30E	27
Siebengebirge (Ms.)	50 42N	7 15E	26
*Sieg, R.	50 48N	7 30E	26
Siegen	50 53N	8 1E	26
*Siena	43 21N	11 20E	30
*Sierra Aconquija	27 0S	66 20W	18
*Sierra Guaniguanico	22 40N	84 0W	12
*Sierra Leone	8 0N	12 0W	40
*Sierra Madre	25 0N	106 0W	12
*Sierra Maestre	20 0N	77 0W	12
*Sierra Nevada, Sp.	37 0N	3 0W	29
*Sierra Nevada, U.S.	38 30N	120 0W	11
Sigmaringen	48 4N	9 13E	26
Sigri I. (*on W. side of* Mitylene)	39 13N	25 50E	31
Siguenza	41 4N	2 37W	29
*Sihl, R.	47 17N	8 32E	23
*Sikh States	30 30N	76 0E	35
*Si-kiang, R. (Wu-chau)	23 20N	110 0E	36
*Sikkim	27 30N	88 30E	35
Sikkok or Sikok = *Shikoku			37
*Sil, R.	42 27N	7 0W	29
Silchester	51 21N	1 7W	20
*Silesia, Prov., A.-H.	49 50N	18 0E	27
*Silesia, Prov., Prussia	51 0N	16 30E	26
Silistria	44 7N	27 14E	31
*Siljan, L.	60 50N	14 40E	28
Silloth	54 52N	3 24W	20
*Sils, L.	46 25N	9 45E	23
Silsilis	24 40N	32 54E	40
*Silver City	32 45N	108 15W	11
Silver Cliff	38 7N	105 20W	11
Silverton, Aust.	31 56S	141 5E	39
Silverton, Eng.	50 49N	3 29W	20
*Silvretta Gl.	46 51N	10 6E	23
Simbirsk, T. and Gov.	54 17N	48 26E	31
*Simcoe, L.	44 25N	79 20W	13
SIMEON, Tribe	31 10N	34 45E	31
*Simferopol	44 56N	34 10E	31
*Simla	31 6N	77 11E	35
*Simmenthal	46 30N	7 25E	23
Simoda = Shimoda			37
Simon's B. (*18m. S.* Cape Town)	34 11S	18 26E	40
*Simplon Pass	46 16N	8 3E	23
*Sinai, M.	28 40N	33 58E	40
*Sinaloa	26 0N	108 25W	11
*Sinamari, R. (= Sinnamari), *Ins.* Gui.	4 30N	53 0W	18
*Sind	26 0N	69 0E	35
*Si-ngan-fu	34 12N	108 51E	36
*Singapore	1 24N	103 51E	36
Singareni (120 *m. E.* Hyderabad)	17 31N	80 21E	35
Sing Sing	41 10N	73 49W	13
Sinigaglia	43 43N	13 13E	30
*Sinnamari, R.	4 30N	53 0W	18
*Sinope	42 2N	35 20E	31
*Sion (*Fr.*, *Ger.* Sitten)	46 14N	7 21E	23
*Sioux City	42 35N	96 30W	13
*Sir (Daria), R. (Jaxartes R.)	40 20N	69 0E	34
Sirhind, T. & Tract	30 37N	76 23E	35
*Sir-i-kul, L., *Ins.*			34
Sirmur, State	30 40N	77 30E	35
Sirohi, T. and State	24 59N	72 56E	35
Sironchá (Godávari)	18 48N	79 57E	35
*Siskiyou, Mts.	41 50N	123 20W	11
Sissuk (*confluence of* Save *and* Kulpa)	45 28N	16 23E	27
Sistan	31 0N	62 0E	34
Sistova	43 37N	25 21E	31
*Sitka	57 2N	135 17W	10
*Sitten (*Ger.*, *Fr.* Sion)	46 14N	7 21E	23
Sittingbourne	51 21N	0 44E	20
*Sint or Siout	27 5N	31 0E	40
*Siwah, Oasis of	29 5N	25 30E	40
*Siwalik Hills	30 0N	78 0E	35
*Skagastölstindterne, M	61 35N	8 0E	28
*Skagen, C.	57 42N	10 40E	28
*Skager Rak	57 50N	9 30E	28
*Skardo (*H.* Iskardo)	35 15N	75 38E	35
*Skaw, The = Skagen, C.			28
*Skeena, R.	54 0N	129 0W	10
Skegness	53 9N	0 20E	20
Skellefteå, R.	63 41N	21 11E	28
*Skerries, Is.	53 34N	6 5W	22
*Skerries, Out, Is.	60 26N	0 46W	21
*Skerryvore Is.	56 19N	7 7W	21
Skiatho, I.	39 10N	23 29E	31
*Skibbereen	51 33N	9 17W	22
*Skiddaw, M.	54 39N	3 9W	20
Skipton	53 57N	2 0W	20
Skopelos, I.	39 8N	23 42E	31
*Skye, Isle of	57 0N	6 15W	21
Skyros, I.	38 49N	24 34E	31
Slamannan	55 55N	3 49W	21
*Slaney, R.	52 35N	6 35W	22
Slateford	55 56N	3 16W	21
Slatington	40 46N	75 35W	13
Slatoust or Zlatoust	55 11N	59 40E	31
*Slave Coast	6 0N	3 0E	40
*Slave L., Great	61 30N	112 0W	10
*Slave L., Lesser	55 20N	116 10W	10
*Slavonia	45 15N	18 30E	27
Sleaford	53 0N	0 25W	20
*Sleat Sd.	57 8N	5 47W	21
*Slieve Bloom Ms.	53 0N	7 40W	22
*Slieve Donard, M.	54 10N	5 55W	22
*Sligo B.	54 17N	8 37W	22
*Sligo, T. and Co.	54 16N	8 27W	22
Slivno	42 40N	26 21E	31
Slough	51 30N	0 35W	20
Sluis	51 18N	3 23E	24
*Slyne Head	53 24N	10 12W	22
Smailholm (*5m. W.N.W.* Kelso)	55 38N	2 34W	21
Smethwick (*3m. W.* Birmingham)	52 29N	1 56W	20
*Smith Sd.	78 0N	76 0W	10
Smoky or Iron Ms.	35 30N	83 0W	11
*Smolensk	54 55N	32 3E	31
*Smyrna	38 26N	27 13E	31
*Snaefell, M.	54 16N	4 28W	20
*Snake R.	45 0N	117 0W	11
*Snares, The	48S	166 38E	38
Snowwberg Ra.	32 0S	24 40E	40
*Snehätten, M.	62 21N	9 18E	28
*Snizort, Loch	57 33N	6 30W	21
*Snowdon, M.	53 4N	4 4W	20
Snowy R.	37 30S	148 12E	39
Soar, R. (Leicester)	52 52N	1 16W	20
Sobat, R. (*trib.* Nile, *r. bk.*)	9 23N	31 40E	40
*Sobraon	31 10N	74 49E	35
Sochi (*on* Black Sea)	42 36N	39 43E	31
*Society Is.	17 39S	149 30W	3
*Socorro, I.	19 12N	111 0W	9
*Socotra, I.	12 30N	54 0E	34
*Söderhamn	61 12N	17 0E	28
Söderköping	58 25N	16 20E	28
Soerabaya (*Dut.*) = Surabaya			3
Soerakarta (*Dut.*) = Surakarta	7 40S	110 55E	3
Soest	51 35N	8 7E	26
*Sofala	20 10S	34 43E	40
*Sofia	42 43N	23 19E	31
*Sogne Fjord	61 8N	6 0E	28
Soham	52 21N	0 20E	20
Soignies Forest	50 45N	4 25E	24
*Soissons	49 24N	3 20E	25
*Sokoto	11 0N	7 30E	40
*Solent, The	50 43N	1 30W	20
*Soleure (*Fr.*) = Solothurn			23
Solferino (*8m. S. W.* Peschiera)	45 22N	10 33E	30
Solihull	52 25N	1 47W	20
*Soliman (= Sulaiman) Ms.	30 40N	69 50E	35
Solingen	51 10N	7 5E	26
*Solomon Is.	8 0S	158 0E	39
Solovetskii Is.	65 5N	36 0E	31
*Solway Firth	54 47N	3 40W	21
Solway Moss	55 1N	3 0W	20
*Somali Lands	7 0N	45 0E	40
Sombrero, I.	18 35N	63 27W	9
*Somers (= Bermudas) Is.	32 26N	64 37W	9
*Somerset, Co.	51 10N	3 0W	20
Somme, Dep.	50 0N	2 10E	25
*Somme, R.	50 0N	2 0E	25
Sommath (*on S. W. cf. of* Káthiawar Pen.)	20 57N	70 26E	35
*Son, R.	28 38N	84 0E	35
Soudershausen	51 22N	10 52E	26
*Soudrio	46 10N	9 52E	23
*Songhay = Sonhray			40
*Song-ka, or Song-koi, (Manhao)	23 0N	108 0E	36
Songwe, R.	9 30S	33 15E	40
Sonmiani	25 27N	66 31E	34
Sonneberg	50 22N	11 8E	26
*Sonora	29 20N	110 0W	11
*Sonora, R.	29 0N	111 0W	11
*Sonrhay, Tribe	15 30N	3 0E	40
Sooloo (= *Sulu Is.)	6 0N	121 30E	36
Sophia = *Sofia	42 43N	23 19E	31
*Sorata, M.	15 50S	68 5W	18
*Sorel (Richelieu R.)	46 1N	73 7W	13
*Soria	41 45N	2 26W	29
Sorrell, L.	42 5S	147 10E	39
*Sorrento, *Ins.* Naples			30
*Soudan (= Sudan)	10 0N	10 0E	40
*Sound, The	56 0N	12 38E	26
*Souris, R.	49 0N	101 0W	10
*Southampton	50 54N	1 24W	20
*Southampton Water	50 50N	1 20W	20
*Southampton I. (*S. end*)	62 6N	84 50W	10
*South Australia (3,000 in 30°23's M. Bryant)	25 0S	135 0E	39
*South Bend	41 39N	86 14W	13
South Bethlehem	40 37N	75 21W	13
Southbridge	42 7N	71 59W	13
*South C. Blanco	20 40N	17 0W	40
*South Carolina, State	35 0N	80 0W	11
South Easton	40 44N	75 9W	13
*Southend	51 31N	0 43E	20
*Southern Alps	43 40S	170 0E	38
*SouthGeorgia, I.	54 0S	37 0W	18
Southington	41 36N	72 52W	13
*Southland	46 0S	168 35E	38
South Molton	51 2N	3 50W	20
*South Orkney Is.	63 0S	45 0W	3
*South Park, Col.	38 40N	105 30W	11
South Platte R.	40 30N	103 20W	11
*Southport	53 38N	2 59W	20
Southsea (Portsmouth)	50 47N	1 6W	20
*South Shetland Is.	65 0S	60 0W	3
*South West C.	47 20S	167 30E	38
*South William's Canal	51 28N	5 40E	24
Southwold	52 19N	1 40E	20
*Spa	50 28N	5 52E	24
*Spalato	43 33N	16 26E	27
*Spalding	52 47N	0 9W	20
*Spandau	52 34N	13 12E	26
Spanish Town	18 3N	77 0W	9
Sparta	37 4N	22 27E	31
Spartel, C.	35 56N	5 58W	19
*Spartivento, C., Calabria	37 56N	16 4E	30
*Spartivento, C., Sardinia	38 50N	8 55E	30
*Spean, R.	56 53N	4 47W	21
*Speier (*Ger.*) = Spires			26
Spencer, C.	35 15S	137 0E	39
*Spencer, G.	34 0S	137 0E	39
Spencer, T.	42 14N	72 0W	13
SPERCHIUS, R.	38 55N	22 15E	31
*Spey, R.	57 12N	3 34W	21
*Spezia	44 6N	9 50E	30
Spice Is.	1 0N	127 30E	34
*Spires (*Ger.* Speier)	49 18N	8 20E	26
Spital of Glenshee (19 *m. S W. by S.* Crathie)	56 48N	3 28W	21
*Spithead Roadstead	50 44N	1 10W	20
*Spitzbergen, I.	77 0N	15 0E	34
*Spluigen Pass	46 30N	9 20E	23
*Spokane Falls (Spokane R.)	47 45N	117 25W	11
Spoleto	42 44N	12 44E	30
*Spree, R. (Lübben)	52 25N	14 0E	26
Springbok Fontein	29 39S	17 42E	40
*Springfield, Ill.	39 48N	89 33W	13
*Springfield, Mass.	42 6N	72 35W	13
Springfield, Mo.	37 11N	93 14W	11
*Springfield, O.	39 53N	83 45W	13
*Spurn Head	53 34N	0 7E	20

For additions to Index see page 32.

Places distinguished by an asterisk (*) are marked on the Maps: the others not.

Name	Lat.	Long.	No. of Map
*Squillace, G. of	38 50N	16 45E	30
*Srinagar	34 8N	74 48E	35
*Staffa, I.	56 28N	6 20W	21
*Stafford, T. and Co., Eng.	52 49N	2 7W	20
Stafford, U.S. (Conn.)	41 58N	72 18W	13
*Staines	51 26N	0 29W	20
*Staked Plain	33 0N	103 0W	11
*Staley Bridge	53 28N	2 5W	20
Stalimene = Lemnos I.	39 52N	25 16E	31
Stamboul = *Constantinople	41 0N	28 59E	31
*Stamford, Eng.	52 39N	0 28W	20
Stamford, U.S. (Conn.)	41 4N	73 32W	13
*Stamford Bridge, Eng.	53 59N	0 55W	20
Stanley	56 28N	3 27W	21
*Stanley Falls	0 10N	25 25E	40
*Stanley Pool	4 25S	5 15E	40
*Stanovoi Ms.	60 0N	140 0E	34
Stanthorpe	28 30S	151 58E	39
*Stanz	46 57N	8 22E	23
*Start Point	50 13N	3 38W	20
*Staten I., Arg. Rep.	54 49S	64 0W	18
*Staten I., U.S.	40 35N	74 8W	13
Staubbach Fs. (1 *m.* S. W. Lauterbrunnen)	46 35N	7 54E	23
Staunton	38 9N	79 3W	13
*Stavanger	58 58N	5 45E	28
*Stavropol, T. and Gov.	45 4N	41 58E	31
Stawell	37 0S	142 45E	39
Steenkerque	50 38N	4 4E	24
*Steier (=Steyr)	48 2N	14 24E	27
*Steiermark (*Ger.*)=Styria			27
Stellenbosch	33 54S	18 48E	40
*Stelvio Pass	46 33N	10 28E	23
Stendal	52 36N	11 51E	26
Sterling	41 48N	89 36W	13
*Stettin	53 25N	14 34E	26
*Stettiner-Haff	53 48N	14 20E	26
Steubenville, O. (21 *m.* *N. by E.* Wheeling)	40 24N	80 37W	13
Stevenage	51 54N	0 11W	20
Stevens Point	44 31N	89 35W	13
*Stewart I.	47 0S	168 0E	38
*Steyr	48 2N	14 28E	27
*Stilfser Joch	46 33N	10 28E	27
*Stillwater Cañon	38 15N	110 0W	11
Stillwater	45 7N	92 50W	13
Stinchar, R.	55 4N	5 0W	21
*Stirling, T. and Co.	56 7N	3 56W	21
*Stockholm	59 20N	18 3E	28
Stockhorn, M. (7 *m. S.W.* Thun)	46 42N	7 32E	23
*Stockport	53 25N	2 10W	20
*Stockton, Cal.	38 10N	121 30W	11
*Stockton (-on-Tees), Eng.	54 34N	1 18W	20
Stoke, East	53 2N	0 53W	20
*Stoke-upon-Trent	53 1N	2 12W	20
*Stonehaven	56 58N	2 12W	21
*Stonehenge	51 11N	1 49W	20
Stonehouse (*between* Plymouth *and* Devonport)	50 22N	4 8W	20
Stonington	41 21N	71 54W	13
Stony Stratford	52 3N	0 51W	20
*Stor, L.	63 10N	14 10E	28
Storm, B.	43 0S	147 30E	39
Storm-bergen, Ms.	31 20S	27 30E	40
*Stornoway	58 11N	6 25W	21
Storr Hd.	58 16N	5 23W	21
*Stour, R. (Dorset)	50 50N	2 10W	20
*Stour, R. (Essex and Suffolk)	51 58N	1 0E	20
*Stour, R. (Kent)	51 15N	1 0E	20
*Stour, R. (*trib.* Severn)	52 25N	2 15W	20
Stourbridge (5 *m. S.S.W.* Dudley)	52 27N	2 9W	20
Stourport (⊙ Severn)	52 21N	2 17W	20
Stowmarket	52 11N	1 0E	20
*Strabane	54 49N	7 27W	22
Strachur	56 10N	5 5W	21
*Stralsund	54 18N	13 5E	26
*Strangford, L.	54 27N	5 36W	22
Strangway's Springs	29 10S	136 25E	39
*Stranraer	54 54N	5 2W	21
*Strassburg (*Ger., Fr.* Strasbourg)	48 34N	7 45E	26
Stratford, Can. (Ont.)	43 24N	81 0W	18
Stratford, U.S. (Conn.)	41 13N	73 7W	13
Stratford, Fenny	52 0N	0 45W	20
Stratford, Stony	52 3N	0 51W	20
Stratford-le-Bow	51 31N	0 1W	20
*Stratford-on-Avon	52 11N	1 43W	20
Strathaven	55 41N	4 3W	21
Strathbogie	57 25N	2 45W	21
Strathdon	57 10N	3 12W	21
Strathearn	56 21N	3 40W	21
Strathfieldsaye	51 21N	0 59W	20
Strathmiglo	56 17N	3 16W	21
*Strathmore	56 35N	3 20W	21
Stratton	50 50N	4 29W	20
Streaky Bay	32 35S	134 0E	39
Streator	41 7N	88 51W	13
*Strelitz, Neu	53 20N	13 3E	26
*Stromboli, I.	38 46N	15 13E	30
*Strome Ferry	57 21N	5 32W	21
Stromness (12 *m. W. by S.* Kirkwall)	58 57N	3 17W	21
*Stronsay, I.	59 5N	2 35W	21
Strood (*adjoining* Rochester)	51 24N	0 28E	20
Stroud	51 44N	2 13W	20
*Strule, R.	54 40N	7 20W	22
Struma, R.	41 35N	23 15E	31
Stry, R.	49 22N	24 12E	27
Strzelecki Range Ms.	38 23S	146 0E	39
*Stuhlweissenburg (*Ger.*, *Hung.* Szekes-Fejervar)	47 11N	18 22E	27
Stura, R. (Cuneo)	44 39N	7 53E	30
*Stuttgart	48 46N	9 11E	26
*Styria	47 15N	15 0E	27
*Suakin	19 7N	37 22E	34
Subiaco	41 56N	13 6E	30
SUCCOTH	32 12N	35 38E	31
*Suchau (Kiang-su), *Ins.*			36
*Suchau (Kan-su)	39 50N	99 55E	36
*Suck, R.	53 26N	8 14W	22
*Sucre	19 3S	64 55W	18
*Sudan	10 0N	10 0E	40
*Sudbury, Can.	46 39N	80 54W	13
Sudbury (⊙ Stour R.)	52 2N	0 43E	20
*Sudetes, Ms.	50 35N	16 0E	27
*Suez	29 56N	32 35E	34
*Suez Canal	30 30N	32 30E	34
Suez, Gulf of	28 40N	33 0E	34
*Suffolk	52 10N	1 0E	20
Suhl	50 37N	10 41E	26
*Suir, R.	52 21N	7 30W	22
*Suisun, B.	38 5N	122 0W	11
*Sukhona, R.	60 30N	44 40E	31
Sukhum Kale (68 *m. N.W.* Poti)	42 59N	40 59E	31
*Sukkur	27 40N	68 52E	35
*Sulaiman Ms.	31 0N	70 0E	35
Sulina (*mouth* Danube)	45 15N	29 20E	31
*Sulitelma (or Sulitjelma), M.	67 25N	16 20E	31
Sultanabad	34 0N	49 56E	34
*Sulu (or Sooloo) Arch.	6 0N	121 30E	36
*Sulu (or Sooloo) Sea	8 30N	120 0E	36
Sulzer Belchen (Vosges, 4,700)	47 54N	7 4E	25
Sumao	22 43N	101 0E	36
*Sumatra, I.	0 0	102 0E	3
Sumba (=*Sandalwood), I.	10 0N	120 0E	39
*Sumbawa, I.	8 30S	118 0E	39
Sumbulpoor (=Sambalpur, *H.*)	21 27N	84 1E	35
*Sumburgh Hd.	59 51N	1 16W	21
Sumiswald	47 2N	7 45E	23
*Sunart, Loch	56 40N	5 44W	21
Sunbury	40 53N	76 47W	13
Sunda Is.	8 0S	115 0E	3
Sunda Strait (*between* Sumatra and Java)	6 0S	105 45E	3
Sunderbunds (*H.* Sundarbans), The	22 0N	89 0E	35
*Sunderland	54 54N	1 23W	20
*Sundsvall	62 20N	17 18E	28
*Sungari, R.	46 0N	127 0E	34
Sungei Ujong, T. and St	2 43N	101 24E	36
*Superior	46 43N	92 9W	13
*Superior, L.	48 0N	88 0W	13
Sur	33 16N	35 11E	31
Surabaya	7 13S	112 40E	3
Surakarta	7 21S	110 55E	3
*Surat	21 10N	72 52E	35
Surbiton	51 24N	0 20W	20
*Surinam (=Dutch Guiana), *Ins.*	7 0N	56 0W	18
*Surinam, R.	4 30N	55 0W	18
*Surkh Ab, R., *Ins.*			34
Surma, R. (Sylhet)	23 15N	90 30E	35
*Surrey	51 17N	0 20W	20
Sursee	47 11N	8 7E	23
Sus, Wady	30 22N	9 30W	40
*Susa, *Ins.* Tunis	35 50N	10 39E	40
*Susquehanna, R.	40 0N	76 30W	13
*Sussex, Eng.	51 0N	0 0	20
*Sutherland	58 10N	4 30W	21
*Sutlej, R. (⊙ Firozpur)	30 20N	73 30E	35
Sutton	51 15N	0 15W	20
Sutton-Coldfield (6 *m. N.N.E.* Birmingham)	52 35N	1 50W	20
*Suva, Fiji Is.	18 5S	178 28E	38
Suvalki	54 9N	22 56E	31
*Sveaborg	60 8N	24 59E	31
*Svea-rike	60 0N	15 30E	28
Svendborg (*S. ct.* Fyen)	55 5N	10 37E	28
*Svir, R.	61 0N	34 0E	31
*Swabia	48 13N	10 4E	26
*Swabian Jura, Ms.	48 38N	9 30E	26
Swaffham	52 39N	0 41E	20
Swain Reef	21 30S	152 20E	39
*Swale, R.	54 22N	1 35W	20
Swally Roads	21 10N	72 35E	35
*Swan, R.	32 2S	115 45E	39
Swanage	50 35N	1 57W	20
*Swansea	51 37N	3 56W	20
*Swansea Bay	51 35N	3 55W	20
*Swatau (or Swatow)	23 30N	116 40E	36
Swazi Land	26 30S	31 45E	40
*Sweet Water Valley	42 32N	107 50W	11
Swellendam	33 59S	20 23E	40
*Swift Körös, R.	47 0N	22 30E	27
*Swilly, Lough	55 16N	7 34W	22
Swilly, R.	54 56N	7 43W	22
*Swindon	51 33N	1 45W	20
*Swinemünde	53 56N	14 13E	26
Swineshead	52 57N	0 6W	29
SYCHAR	32 14N	35 18E	31
*Sydney, Aust.	33 54S	151 8E	39
*Sydney, Can., *Ins.* N.S.	46 8N	60 10W	9
SYENE = *Assuan	24 5N	32 54E	40
*Sylhet (Surma R.)	24 58N	91 50E	35
*Sylt, I.	54 55N	8 21E	26
Syra, I.	37 25N	24 55E	31
*Syracuse, It.	37 3N	15 15E	30
*Syracuse, U.S.	43 6N	76 10W	13
*Syria	34 0N	37 0E	34
Syrian Des.	33 0N	40 0E	34
*Szabadka (*Hung.* = Maria Theresiopel)	46 5N	19 40E	27
*Szamos, R.	47 45N	23 0E	27
*Szegedin	46 15N	20 18E	27
*Szekes-Fejervar (*Hung.*) =Stuhlweissenburg (*Ger.*)			27
*Sziget or Szigetvar	46 5N	17 49E	27
TAANACH	32 31N	35 12E	31
Taasinge, I.	54 59N	10 34E	28
Tabariah (=Sea of Galilee), L.	32 44N	35 33E	31
*Tabasco State	17 45N	92 30W	12
Tabatinga (Amazon R., Brazilian frontier)	4 35S	69 52W	18
Table B.	33 56S	18 24E	40
Table M.	33 58S	18 24E	40
*Tabor (Luschnitz R.)	49 25N	14 39E	27
TABOR, M.	32 42N	35 23E	31
*Tabora	5 10S	32 25E	40
*Tabriz (or Tabreez)	38 2N	46 12E	34
Tacarigua, L. (20 *m. S.* Puerto Cabello)	10 10N	67 50W	9
*Tacoma, M.	46 46N	121 50W	11
*Tacoma, T.	47 16N	122 32W	11
*Taconic Mts.	42 0N	73 30W	13
Tadcaster (⊙ Wharfe R.)	53 52N	1 18W	20
Tadjurrah = Tajurra			40
Tadmor	34 40N	38 0E	34
*Taff, R.	51 40N	3 18W	20
*Tafilelt (or Tafilet)	31 10N	2 0W	40
*Taganrog	47 12N	38 57E	31
*Tagliamento, R. (⊙ Latisana)	46 0N	13 0E	30
*Tagus, R.	39 40N	7 20W	29
Tahiti or Otaheite I., Society Is.	17 39S	149 30W	3
*Taimyr, G. of	76 0N	100 0E	34
*Taimyr, Pen.	75 0N	100 0E	34
*Tain	57 48N	4 3W	21
Tai-wan (Formosa)	23 8N	120 17E	36
Tai-yuen	37 45N	112 40E	36
Tajurra	11 44N	42 50E	40
*Takau or Takow	22 35N	120 21E	36
Takazze (*trib. r. bk.* Atbara R.)	14 25N	35 46E	40
*Takht-i-Sulaiman, M.	31 30N	69 54E	35
*Ta-kiang, R. (⊙ Ping-shan-hsien)	30 0N	108 0E	36
Taku (*mouth of* Pei-ho)	39 8N	117 39E	36
*Talavera de la Reina	39 55N	4 45W	29
Talcahuano	36 42S	73 7W	18
Tale-Sap, L.	12 30N	104 20E	36
Talgarth	51 59N	3 15W	20
*Tali-fu (Erh-hai L.)	25 45N	100 0E	36
Talisker Head	57 18N	6 28W	21
*Tallahassee	30 27N	84 16W	11
Tamaqua	40 49N	75 59W	13
*Tamar, R., Eng.	50 35N	4 18W	20
Tamar, R., Tas.	41 15S	147 0E	39
*Tamatave	18 10S	49 0E	40
*Tamaulipas, State	24 0N	98 30W	12
*Tambof	52 43N	41 28E	31
Tambora, M. (Sumbawa I.)	8 11S	117 55E	39
*Tamiahua, Laguna de	21 30N	97 30W	12
Tamjurt, M.	31 0N	7 35W	40
*Tampico T. and R.	22 16N	97 50W	12
*Tam-sui	25 0N	121 25E	36
Tamworth, Aust.	31 10S	150 58E	39
*Tamworth, Eng.	52 37N	1 42W	20
*Tana, R., Norway	70 0N	27 20E	31
*Tana, R., E. Africa	2 45S	40 0E	40
*Tanaro, R.	44 42N	8 0E	30
*Tanganyika, L.	6 30S	30 0E	40
*Tangier	35 42N	5 55W	40
*Tanjore	10 47N	79 10E	35
Tanta	30 46N	30 59E	40
Taormina	37 48N	15 17E	30
*Tapajos, R.	6 0S	56 30W	18
*Tapti, R.	21 25N	74 30E	35
Taquari, R.	19 0S	58 0W	18
Tarabulus (=Tripoli)	34 30N	35 45E	31
*Tarai (*H.*) = Terai			35
*Taranaki	39 0S	174 43E	38
*Taranto	40 30N	17 14E	30
*Taranto, G. of	40 0N	17 15E	30
Tarare	45 54N	4 26E	25
Tarascon	43 49N	4 39E	25
*Tarawera, L.	38 13S	176 22E	38
Tarbagatai Ms.	47 10N	84 30E	34
*Tarbat (or Tarbet) Ness	57 50N	3 45W	21
Tarbert, Loch, E. (Harris)	57 52N	6 42W	21
Tarbert, Loch, E. (Kintyre)	55 52N	5 24W	21
Tarbert, Loch, W. (Harris)	57 55N	6 53W	21
Tarbert, Loch, W. (Kintyre)	55 48N	5 35W	21
Tarbes	43 14N	0 5E	25
Tarbet	57 53N	6 48W	21
Tarbolton	55 31N	4 30W	21
*Tarifa, T. and C.	36 0N	5 36W	29
*Tarim, R.	40 25N	83 0E	34
Tarn, Dep.	43 50N	2 5E	25
*Tarn, R.	44 6N	1 15E	25
Tarn-et-Garonne, Dep.	44 0N	1 10E	25
*Tarnopol	49 32N	25 35E	27
Tarnow	50 0N	21 0E	27
Tarnowitz	50 27N	18 51E	26
*Taro, R.	44 40N	10 5E	30
*Tarragona	41 6N	1 13E	29
Tarsus (18 *m. W.S.W.* Adana)	36 54N	34 55E	31
Tarudant	30 29N	8 55W	40
*Tashkent (or Tashkend)	41 12N	68 52E	34

For additions to Index see page 32.

Places distinguished by an asterisk (*) are marked on the Maps: the others not.

Name	Lat.	Long.	No of Map
*Tashkurgan, M.,	*Ins.*		34
*Tasman B.	41 0S	173 25E	38
*Tasman Gl.	43 38S	170 10E	38
*Tasman Land	18 0S	125 0E	39
*Tasmania	42 0S	146 30E	39
Tassisudon	27 29N	89 16E	35
Tati	21 24S	27 50E	40
*Tatnam, C.	57 45N	91 30W	10
*Tatra (8,700 Gerlsdorf Spitze)	49 20N	20 0E	19
Tatta	24 44N	68 0E	35
Ta-tung	40 5N	113 17E	36
*Tauern, Hohe, Ms.	47 5N	12 30E	27
*Tauern, Niedere, Ms.	47 23N	14 0E	27
*Taunton, Eng.	51 2N	3 6W	20
*Taunton, U.S.	41 52N	71 10W	13
Tannus Ms.	50 10N	8 15E	26
*Taupo, L.	38 46S	175 50E	38
Taurida, Gov.	46 30N	34 0E	31
Tauris (= *Tabriz)	38 2N	46 12E	34
*Taurus Ms.	37 0N	33 0E	31
Tavastehus	61 0N	24 33E	31
*Tavda, R.	58 30N	64 30E	31
Taveta (*S.E. of* Kilimanjaro)	3 20S	37 40E	40
Tavistock	50 33N	4 8W	20
*Taviuni, I., Fiji Is.	16 50S	180 0	38
Tavoy, I.	13 5N	98 20E	36
Tavoy, T. and Dis.	14 5N	98 10E	36
*Taw, R.	51 0N	4 0W	20
*Tawarek, Tribe	25 0N	5 0E	40
Tawton	50 42N	3 51W	20
*Tay, Firth of	56 27N	3 0W	21
*Tay, Loch	56 30N	4 10W	21
*Tay, R.	56 34N	3 32W	21
*Taygetos, M.	36 45N	22 25E	31
Tayport	56 27N	2 49W	20
Tebad, L. (= *Chad)	13 30N	14 0E	40
*Te Anau, L.	45 15S	167 46E	38
Teano	41 15N	14 6E	30
Teddington	51 25N	0 18W	20
*Tees Bay	54 35N	1 10W	20
*Tees, R.	54 30N	1 40W	20
*Tegucigalpa	14 8N	87 7W	12
Tehama, The	18 0N	42 0E	34
*Teheran (or Tehran)	35 42N	51 24E	34
*Tehuantepec	16 20N	95 10W	12
*Tehuantepec, Gulf of	15 30N	95 0W	12
*Tehuantepec, Isthmus of	17 30N	95 0W	12
*Teify, R.	52 3N	4 27W	20
*Teignmouth	50 33N	3 29W	20
*Teith, R.	56 11N	4 0W	21
Tejen (or Tejend)	37 45N	60 35E	34
*Tejon Pass	34 59N	118 32W	11
Tekke Turkomans, Tribe	38 10N	60 30E	34
TEKOAH	31 38N	35 12E	31
Tel-el-Kebir	30 27N	31 46E	40
*Tell, Algerian, *Ins.*	37 0N	4 0E	40
Tembu Land	31 40S	28 20E	40
*Teme, R.	52 22N	3 0W	20
*Temes, R.	45 42N	21 30E	27
*Temesvar	45 45N	21 15E	27
*Temiscaming, L.	47 20N	79 30W	13
TEMPE, VALE OF	39 45N	22 25E	31
Templemore	52 48N	7 49W	22
*Tenasserim	13 30N	98 30E	36
*Tenby	51 41N	4 42W	20
Tenedos, I. (*E. of* Lemnos)	39 50N	26 5E	31
*Teneriffe Peak	28 0N	16 20W	40
*Tengri Nur, L.	30 40N	90 30E	35
Teng-yueh (or Momein)	24 57N	98 10E	36
Tenimber Is.	8 20S	130 43E	39
*Tennanah, R.	65 0N	150 0W	10
*Tennessee	35 45N	87 0W	11
*Tennessee, R. (☞ s Florence)	35 0N	88 0W	11
Tensas Bottom	32 0N	91 30W	11
Tenterden	51 4N	0 41E	20
*Teplitz	50 38N	13 46E	27
Ter, R. (Gerona)	42 5N	3 12E	29
*Terai (*H.* Tarái)	27 0N	84 0E	35
Teramo, T. and Prov.	42 40N	13 43E	30
Tereeira, I.	38 38N	27 20W	40
Terek Pass	39 50N	73 54E	34
*Terek, R.	43 40N	45 25E	31
Termini	37 59N	13 42E	30
*Terminos, Laguna de	18 30N	91 30W	12
*Termonde (= Dendermonde)	51 2N	4 6E	24
Ternate, I.	0 48N	127 18E	34
Terneuzen (*on W. Schelde at entrance to canal*)	51 20N	3 50E	24
*Terni (Nera R.)	42 34N	12 40E	30
Terracina	41 17N	13 15E	30
Terranova	37 2N	14 15E	30
*Terre-Haute	39 29N	87 27W	13
*Terschelling, I.	53 25N	5 20E	24
Ternel, T. and Prov.	40 22N	1 5W	29
Teschen	49 45N	18 38E	27
*Tessin (*Ger.* = Ticino *Italian*)	46 20N	8 50E	23
*Test, R.	51 10N	1 25W	20
Testigos Is.	11 23N	63 12W	9
*Tet, R.	42 42N	2 30E	25
*Tete	16 13S	33 10E	40
Tetuan (21 *m. S. by W.* Ceuta)	35 36N	5 21W	29
*Teutoburg Forest	52 0N	8 15E	26
Teverone, R. (Tivoli)	41 56N	12 32E	30
*Teviot, R.	55 30N	2 40W	21
*Te Whaiti Ms.	38 30S	177 0E	38
*Tewkesbury	51 58N	2 10W	20
*Texas	32 0N	100 0W	11
*Texel	53 5N	4 50E	24
Teyma	27 29N	39 12E	34
*Tezeneo, L.	19 30N	99 0W	12
Thal Ghât (65 *m. N. E. by N.* Bombay)	19 43N	73 30E	35
*Thames, R., Can.	42 42N	81 40W	13
*Thames, R., Eng.	51 40N	2 0W	20
*Thames, R., N. Zd.	37 30S	175 40E	38
Thâna, T. and Dis.	19 11N	73 1E	35
*Thanet, Isle of	51 22N	1 22E	20
*Thar (*H.* = Thur)	27 0N	72 0E	35
Thasos, I.	40 40N	24 40E	31
Thaxted	51 55N	0 21E	20
Thayet-myo, T. and Dis.	19 20N	95 10E	36
*THEBES	25 45N	32 40E	40
*Theiss, R. (*Ger., Hung.* Tisza)	47 45N	21 0E	27
THERMOPYLÆ	38 47N	22 37E	31
Thessaly	39 25N	22 30E	31
Thetford	52 24N	0 45E	20
*Thian Shan Ms.	=Tian-Shan		34
Thiers	45 51N	3 32E	25
Thingvalla Vatn (L.)	64 10N	21 10W	19
Thionville (*Fr., Ger.* Diedenhofen)	49 21N	6 10E	26
Thirlmere, L.	54 32N	3 4W	20
Thirsk	54 14N	1 21W	20
Thivae (Thebes)	38 19N	23 19E	31
Thomastown	52 32N	7 8W	22
Thompson	41 58N	71 54W	13
*Thorn	53 3N	18 35E	26
Thornbury	51 37N	2 31W	20
Thorne	53 37N	0 58W	20
Thornhill	55 15N	3 46W	21
Thornton	53 48N	1 51W	20
Thorshavn, Faroe Is.	62 0N	6 45W	19
Thouars	46 58N	0 14W	25
*Thousand Isles, L. of the	44 18N	76 10W	13
THRACE	41 45N	26 30E	31
Thrapston	52 23N	0 30W	20
*Three Kings Is.	34 9S	172 5E	38
*Three Points, C.	4 45N	2 20W	40
*Three Rivers	46 20N	72 34E	13
*Thun	46 46N	7 38E	23
*Thun, L.	46 42N	7 42E	23
Thunder B.	48 20N	89 0W	13
*Thur, R.	47 35N	8 47E	23
*Thur (*H.* Thar) Desert	27 0N	72 0E	35
*Thurgau	47 35N	9 8E	23
*Thuringian Forest	50 40N	10 40E	26
*Thuringian States	50 30N	11 30W	26
*Thurles	52 41N	7 48W	22
*Thurso	58 33N	3 31W	21
*Tian-Shan Ms.	42 0N	80 0E	34
*Tiber, R.	42 25N	12 25E	30
TIBERIAS	32 47N	35 33E	31
*Tibesti	19 0N	18 0E	40
*Tibet	32 30N	88 0E	35
*Tibu, Tribe	22 0N	21 0E	40
*Ticino (*Italian*)	46 20N	8 50E	23
*Ticino, R.	45 25N	8 50E	30
Ticonderoga (75 *m. N.* Troy)	43 50N	73 30W	13
Tidor, I.	0 40N	127 2E	34
*Tientsin	39 2N	117 2E	36
*Tierra del Fuego	54 0S	68 0W	18
*Tiete, R.	23 15S	47 20W	18
Tiffin	41 8N	83 10W	13
*Tiflis	41 35N	44 50E	31
Tighnabruaich	55 53N	5 14W	21
*Tigre	14 0N	38 30E	40
*Tigris, R.	33 0N	47 0E	34
*Tilburg	51 33N	5 5E	24
*Tilbury	51 27N	0 22E	20
Till, R. (Flodden)	55 41N	2 10W	20
Tillicoultry	56 10N	3 44W	21
*Tilsit	55 4N	21 53E	26
Timan Ms.	67 30N	51 0E	31
*Timaru	44 23S	171 12E	38
*Timbuktu (or Timbuctoo)	18 0N	3 0W	40
Timok, R.	44 0N	22 23E	31
*Timor, I.	9 0S	125 0E	39
*Timor Laut Is.	8 0S	131 0E	39
*Timor Sea	11 0S	126 30E	39
*Tinchebrai	48 47N	0 41W	25
*Tinnevelly, T. and Dis.	8 48N	77 40E	35
Tino, I.	37 35N	25 10E	31
Tintagel	50 39N	4 45W	20
Tintern Abbey	51 42N	2 41W	20
Tinto or Tintock M. (7 *m. S.E.* Lanark)	55 36N	3 40W	21
*Tipperah	23 40N	92 0E	35
*Tipperary, T. and Co.	52 28N	8 9W	22
Tipton	52 29N	2 4W	20
Tireboli	41 1N	38 49E	31
*Tiree, I.	56 30N	6 50W	21
*Tirlemont	50 48N	4 55E	24
Tirnova	43 7N	25 38E	31
TIRZAH	32 21N	35 23E	31
*Tisza (*Hung.*) = Theiss (*Ger.*)			27
*Titicaca, L.	16 0S	69 0W	18
*Titusville	41 40N	79 42W	13
*Tiverton	50 54N	3 28W	20
*Tivoli (Teverone R.)	41 55N	12 48E	30
*Tixtla	17 30N	99 19W	12
Tlalpam (10 *m. S.* Mexico)	19 14N	99 8W	12
*Tlaxcala, T. and State	19 17N	98 15W	12
*Tlemsen, *Ins.* Alg.	34 52N	1 18W	40
Tobago, I.	11 16N	60 42W	9
*Tobermory	56 37N	6 5W	21
*Tobol, R.	55 30N	65 30E	31
*Tobolsk	58 12N	68 20E	34
*Tocantins, R. (☞ s Palma)	7 30S	48 0W	18
*Toce, R.	46 14N	8 20E	23
*Tödi, M.	46 49N	8 55E	23
Todmorden	53 43N	2 6W	20
*Todos Santos (All Saints) Bay	13 0S	38 30W	18
*Tokay	48 7N	21 24E	27
*Tokio or Tokyo	35 40N	139 48E	37
*Toledo, Sp.	39 51N	4 0W	29
*Toledo, U.S.	41 41N	83 32W	13
*Toledo, Sierra de	39 35N	4 30W	29
*Toll Poss-Iz, M.	63 55N	59 0E	31
Tolosa	43 8N	2 0W	29
*Tolnca	19 16N	99 22W	12
*Tom, R.	55 0N	87 0E	34
*Tombstone	31 41N	110 2W	11
Tomintoul	57 15N	3 22W	21
*Tomsk	56 0N	85 0E	34
*Tonala	16 40N	93 47W	12
Tone, R. (Taunton)	51 5N	2 53W	20
*Tonga (= Friendly) Is.	19 50S	174 20W	3
*Tongariro, M.	39 10S	175 44E	38
Tongatabu, I.	21 8S	175 16W	3
*Tong-king	21 30N	106 0E	36
*Tong-king, G. of	20 0N	108 0E	36
*Tongue, Kyle of	58 30N	4 25W	21
*Tonning	54 19N	8 58E	26
*Tonquin = Tonking			36
*Tönsberg	59 15N	10 28E	28
Toowoomba	27 30S	152 0E	39
*Topeka	39 0N	95 35W	13
Tophane (*sub. of* Constantinople)			31
TOPHEL	30 56N	35 35E	31
*Töplitz (= Teplitz)	50 38N	13 46E	27
Topolias, L.	38 25N	23 5E	31
Topsham	50 42N	3 28W	20
*Tor B.	50 26N	3 30W	20
Tordesillas	41 30N	5 0W	29
*Torgau	51 33N	12 58E	26
*Tormes, R.	41 5N	6 0W	29
*Torneå	66 0N	24 20E	31
*Torneå, R.	66 50N	23 30E	31
*Toronto	43 39N	79 25W	13
Torpbichen	55 57N	3 40W	21
*Torquay	50 28N	3 30W	20
*Torre del Greco, *Ins.* Naples			30
*Torre dell' Annunziata, *Ins.* Naples			30
*Torrens, L.	31 0S	138 0E	39
*Torres Strait	10 0S	143 0E	39
*Torres Vedras	39 5N	9 15W	29
Torrevieja	37 59N	0 42W	29
*Torridge, R.	50 50N	4 8W	20
*Torridon, Loch	57 35N	5 40W	21
Torrington, Gt. (Torridge R.)	50 58N	4 9W	20
Tortola, I.	18 24N	64 30W	9
Tortona	44 53N	8 52E	30
*Tortosa	40 49N	0 32E	29
Tortuga, I., Hayti.	20 1N	72 36W	9
Tortuga, I., Venez.	10 55N	65 26W	18
*Tortugas Keys	24 37N	82 52W	12
*Tory I.	55 16N	8 15W	22
*Totness	50 26N	3 40W	20
Tottenham	51 37N	0 4W	20
*Toul	48 41N	5 53E	25
*Toulon	43 7N	5 56E	25
*Toulouse	43 36N	1 27E	25
*Touraine	47 15N	1 20E	25
Touran or Touron B.	16 10N	108 10E	36
*Tourcoing	50 43N	3 10E	25
*Tournay	50 37N	3 25E	24
*Tours	47 24N	0 42E	25
Towcester	52 8N	1 0W	20
*Townsend, M.	36 42S	148 10E	39
*Townsville	19 18S	146 46E	39
*Towton	53 49N	1 17W	20
*Towy, R.	51 52N	4 0W	20
TRACHONITIS	32 55N	36 22E	31
*Trafalgar, C.	36 10N	6 2W	29
Trajan's Wall	44 10N	28 30E	31
*Tralee	52 17N	9 42W	22
*Tralee B.	52 17N	9 55W	22
Tranquebar (6 *m. N.* Karikal)	11 1N	79 50E	35
Trans-Baikal, Prov.	52 0N	114 0E	34
Trans-Caspian Ter.	42 0N	56 0E	34
Trans-Caucasia	41 15N	45 0E	31
Transkei	32 15S	28 20E	40
*Transvaal	25 0S	28 0E	40
*Transylvania	46 35N	24 30E	27
*Transylvanian Alps (8,300 Negoi)	45 30N	24 0E	27
*Trapani	38 0N	12 33E	30
*Trasimeno, L	43 6N	12 8E	30
*Tras-os-Montes	41 30N	7 0W	29
Traun, R. (Gmunden)	48 15N	14 20E	27
Traun See, L.	47 52N	12 45E	27
*Trautenau	50 34N	15 51E	27
*Travancore	9 0N	76 45E	35
*Trave, R.	53 48N	10 32E	26
*Travemünde	53 57N	10 51E	26
Travers, Val de	46 57N	6 40E	23
*Traverse, L.	45 50N	96 40W	13
Travnik	44 13N	17 37E	31
*Trebbia, R.	44 50N	9 37E	30
Trebinye	42 43N	18 26E	31
*Trebizond	41 1N	39 55E	31
Trecastle	51 55N	3 37W	20
Tredegar	51 46N	3 16W	20
Tregaron	52 13N	3 56W	20
Treguier	48 47N	3 13W	25
Tremadoc	52 55N	4 8W	20
*Trent	46 4N	11 7E	27
Trent, R., Can.	44 7N	77 38W	13
*Trent, R., Eng.	53 30N	0 45W	20
*Trenton	40 15N	74 46W	13
*Trèves (*Fr., Ger.* Trier)	49 44N	6 38E	26
*Treviso	45 38N	12 15E	30
Trevose Head	50 33N	5 2W	20
Triana	37 22N	6 2W	29
*Trichinopoly	10 49N	78 38E	35
*Trient (Trent)	46 4N	11 7E	23
*Trier (*Ger., Fr.* Trèves)	49 44N	6 38E	26

For additions to Index see page 32.

Places distinguished by an asterisk (*) are marked on the Maps: the others not.

Name	Lat.	Long.	No of Map
*Trieste	45 40N	13 46E	27
Trieste, G.	45 37N	13 30E	27
Trikala	39 35N	21 55E	31
*Trim	53 33N	6 47W	22
*Trincomalee	8 36N	81 12E	35
Tring	51 48N	0 40W	20
*Trinidad, Cuba	21 45N	80 1W	12
Trinidad, U.S.	41 3N	124 2W	11
*Trinidad, I.	10 30N	61 20W	9
*Trinity B., *Ins.* N.F.	48 15N	53 25W	9
*Trinity, R.	31 0N	95 0W	11
*Tripoli, T. & St.	32 54N	13 11E	40
Tripoli, Syria	34 30N	35 45E	31
Tripolitza	37 30N	22 24E	31
*Trivandrum	8 32N	76 52E	35
Trogen	47 24N	9 27E	23
Troitsk	54 1N	61 41E	31
*Trollhätta Falls	58 12N	12 18E	28
Trompia, Val.	45 40N	10 10E	30
*Tromsö	69 50N	18 32E	31
*Trondhjem	63 26N	10 20E	28
*Trondhjem Fjord	63 40N	10 30E	28
*Troon	55 33N	4 40W	21
*Troppau	49 58N	17 53E	27
*Trosachs (or Trossachs)	56 13N	4 25W	21
Tronville (6 *m.* S.W. Honfleur)	49 20N	0 4E	25
*Trowbridge	51 18N	2 11W	20
TROY, Rns.	39 45N	26 10E	31
*Troy	42 43N	73 40W	13
*Troyes	48 18N	4 5E	25
Trubia or La Trubia (6 *m. W. by S.* Oviedo)	43 22N	6 0W	29
*Truckee P.	39 20N	120 15W	11
*Trujillo, Honduras = Truxillo			
*Trujillo, Sp.	39 30N	5 50E	29
*Truro	50 16N	5 3W	20
*Truxillo	15 55N	85 59W	12
*Tsana (or Dembea), L.	12 0N	37 25E	40
*Tsaritsin	48 44N	44 30E	31
Tsarskoe Selo	59 43N	30 23E	31
Tsetinye	42 25N	18 55E	31
Tsi-nan	36 36N	117 2E	36
Tsing-chau	36 38N	118 41E	36
*Tsin-ling-shan Ms.	34 0N	108 0E	36
*Tsitsihar	47 28N	124 10E	37
*Tsugaru Str.	41 38N	140 50E	37
*Tuam	53 32N	8 51W	22
*Tuareg, Tribe	18 0N	9 0E	40
*Tuat	27 10N	0 0	40
Tubariyeh, L. (=Sea of Galilee)	32 44N	35 33E	31
*Tubbus (= Tibu), Tribe	22 0N	21 0E	40
*Tübingen	48 31N	9 2E	26
*Tucson	32 12N	110 51W	11
*Tucuman	26 25S	65 35W	18
Tudela	42 3N	1 37W	29
Tugela, R.	28 45S	30 30E	40
Tuggurt, *Ins.* Alg.	33 13N	5 53E	40
*Tula	54 20N	37 35E	31
*Tulare, L.	36 0N	119 40W	11
Tulja, Tultcha, or Toulcha	45 12N	28 54E	31
*Tullamore	53 16N	7 29W	22
Tullibardine	56 18N	3 47W	21
Tullyallen	53 44N	6 25W	22
*Tummel, R.	56 43N	3 55W	21
*Tunbridge	51 12N	0 17E	20
*Tunbridge Wells	51 8N	0 16E	20
*Tunguses, Tribe	65 0N	100 0E	34
*Tunguska, Lower, R.	64 0N	100 0E	34
*Tunguska, Middle, R.	61 0N	100 0E	34
*Tunguska, Upper, or Angara, R.	55 0N	103 30E	34
*Tunis, B. of	37 0N	10 30E	40
*Tunis, T. and State, *Ins.*	36 45N	10 5E	40
Tunja, R.	41 10N	26 30E	31
Tunstall (*adjoining* Burslem)	53 3N	2 13W	20
Tura, R. (Tynmen)	57 10N	66 25E	31
Turfan	42 38N	90 30E	34
*Turia, R. (= 39 40N Guadalaviar)		1 0W	29
*Turin	45 4N	7 45E	30
Turk Is.	21 26N	71 19W	9
*Turkestan (Russian)	42 0N	55 0E	34
*Turkestan, Eastern (or Chinese)	39 0N	85 0E	34
*Turkey in Asia	39 0N	36 0E	34
Turnhout	51 19N	4 56E	24
Turn-Severin (Danube R., 12 *m. below* New Orsova)	44 49N	22 39E	27
Turriff	57 32N	2 27W	21
*Turtle Is., *Ins.* S.L.	7 35N	13 0W	40
Turtle, M.	49 0N	100 30W	11
Turukhansk	65 59N	88 3E	34
Tuscaloosa	33 7N	87 39W	11
*Tuscany	43 35N	11 15E	30
*Tuskar Rock	52 12N	6 10W	22
Tuticorin (30 *m. E. by N.* Tinnevelly)	8 48N	78 12E	35
Tuz Gol, L.	38 40N	33 10E	31
*Tver	56 58N	36 0E	31
*Tweed, R.	55 40N	2 15W	21
*Twelve Pins, The, Ms.	53 31N	9 50W	22
Twickenham	51 27N	0 18W	20
Twofold B.	37 6S	149 58E	39
Tyndrum (9 *m. N. head of* L. Lomond)	56 26N	4 42W	21
*Tyne, R.	54 58N	2 25W	20
Tyne, R. (Haddington)	56 0N	2 40W	21
*Tynemouth	55 1N	1 27W	20
TYRE	33 16N	35 12E	31
*Tyrol	46 55N	7 30E	27
*Tyrone, Co.	54 35N	7 0W	22
Tyrrell, L.	35 20S	142 50E	39
*Tyrrhenian Sea	40 0N	12 0E	30
*Tyumen (Tura R.)	57 0N	65 15E	34
*Ucayali, R.	8 0S	74 30W	18
Uckfield	50 58N	0 6E	20
Udaipur, T. and State	24 37N	73 49E	35
*Udine	46 4N	13 20E	30
Udinsk, Upper	51 49N	107 35E	34
Udong	11 52N	104 48E	36
Ueberlingen	47 45N	9 12E	26
*Ufa, R.	55 30N	56 45E	31
*Uganda Kingdom	0 15N	32 0E	40
Ugogo Country	6 15S	35 30E	40
Uig	57 36N	6 21W	21
*Uintah Ms.	40 45N	110 0W	11
*Uist, North	57 36N	7 20W	21
*Uist, South	57 14N	7 20W	21
Uitenhage, T. and Div.	33 46S	25 27E	40
*Ujiji	4 35S	30 0E	40
Ujjain	23 10N	75 47E	35
*Ukerewe, I. (= Victoria Nyanza)	2 0S	34 0E	40
*Ukraine	50 45N	33 0E	31
Uleå, R.	65 1N	25 30E	31
Uleaborg	65 1N	25 30E	31
Uliassutai	47 46N	96 44E	34
Ullapool	57 53N	5 .8W	21
*Ulls Water, L.	54 33N	2 52W	20
*Ulm	48 24N	9 57E	26
Ulriksdal	59 26N	17 55E	28
*Ulster Canal	54 11N	7 10W	22
*Ulster, Prov.	54 25N	7 0W	22
Ulundi	28 20S	31 34E	40
Ulva, L.	56 28N	6 14W	21
Ulverstone	54 11N	3 3W	20
Umaria (60 *m. E.N.E.* Jubbulpore)	23 29N	80 52E	35
*Umballa (*H.* Ambála)	30 21N	76 52E	35
*Umbria	42 55N	12 30E	30
Umeå	63 49N	20 18E	28
*Umeå, R.	63 51N	20 9E	28
*Umrawutty (= Amraoti, *H.*)	21 0N	77 49E	35
*Umritsir (= Amritsir, *H.*)	31 37N	74 48E	35
Umvolosi, R.	28 26S	32 26E	40
*Ungava, B.	59 0N	68 0W	10
Union (*suburb of* Hoboken)	40 46N	74 2W	13
Union Canal	40 25N	76 20W	13
*Unst, I.	60 45N	0 53W	21
Unter-See (L., *lower part of* L. Constance)	47 43N	9 1E	23
Unterseen	46 42N	7 51E	23
*Unterwalden	46 50N	8 16E	23
*Unyamwezi, Dis.	4 0S	34 0E	40
*Unyoro, Dis.	1 0N	31 0E	40
*Upernavik, or Upernivik	72 46N	56 2W	10
*Upper Peninsula, Mich.	46 20N	86 0W	13
Uppingham	52 36N	0 43W	20
*Upsala	59 51N	17 37E	28
Uraga Channel (*entrance to* B. of Tokio)	35 10N	139 45E	37
*Ural Ms.	60 0N	59 0E	31
*Ural, Prov.	56 0N	59 0E	31
*Ural, R.	49 0N	52 0E	31
*Uralsk	51 12N	51 24E	31
Urbana	40 4N	83 45W	13
*Ure, R.	54 15N	1 45W	20
Uria	37 11N	38 55E	31
*Urga (Tola R.)	47 55N	106 40E	31
Urgundab, R. (= Arghandab)	32 0N	66 0E	34
Urgel	42 19N	1 30E	29
*Uri	46 45N	8 35E	23
Uri B. (*upper end of* L. of Locerne)	46 55N	8 36E	23
Urmia, L. = Urumia			
Urmia, State	37 30N	26 0E	40
Urubupunga Fall (Parana R.)	20 0S	51 45W	18
*Uruguay	32 30S	56 0W	18
*Uruguay, R. (✪s Uruguayana)	29 0S	56 30W	18
*Urumia (or Urumiyah), L.	37 40N	45 30E	31
Urup, I.	45 40N	150 0E	37
Usagara Country	7 0S	37 35E	40
*Usedom, T. & I.	53 54N	14 3E	26
*Ushant (= Ouessant), I.	48 28N	5 3W	25
Ushkub	42 2N	21 26E	31
*Usk, R.	51 50N	3 0W	20
Üsküb = Ushkub			31
*Uspallata Pass	32 40S	70 0W	18
*Ussuri, R.	48 25N	135 0E	37
*Ustica, I.	38 42N	13 11E	30
*Ust Urt Plat.	44 0N	56 0E	31
Ustyug, Velikii	60 32N	46 18E	31
Ust Zilma	65 23N	52 16E	31
*Usumacinta, R.	18 0N	91 30W	12
*Usunada	39 39N	53 44E	31
*Utah	39 0N	111 30W	11
*Utah, L.	40 10N	111 50W	11
Utakamaud (*on the* Nilgiri Hs.)	11 24N	76 45E	35
*Utica	43 5N	75 16W	13
Utrecht, S.A. R.	27 36S	30 21E	40
*Utrecht, T. and Prov., Neth.	52 5N	5 7E	24
Uttoxeter	52 53N	1 52W	20
Uzboi	40 0N	56 30E	31
*Vaal, R.	27 0S	27 30E	40
*Vacz (*Hung.* = *Ger.* Waitzen)	47 47N	19 7E	27
*Vaigach, I.	70 0N	60 0E	31
Vaigai, R. (Madura)	9 19N	78 59E	35
*Valais, Canton	46 15N	7 40E	23
*Valdai Plateau	57 40N	33 0E	31
Val-de-Peñas (4 *m. N. by E.* Linares)	38 40N	3 24W	29
Val de Travers	46 57N	6 40E	23
*Valdivia	39 49S	73 0W	18
Valence (Rhone R., 5 *m. S. of* Isère, R.)	44 55N	4 54E	25
*Valencia, T. and Prov.	39 26N	0 22W	29
Valencia (or Tacarigua), L., Venez.	10 10N	67 50W	9
*Valenciennes	50 22N	3 34E	25
*Valentia, I.	51 54N	10 21W	22
Valenza (✪s Po)	45 1N	8 38E	30
*Valetta	35 53N	14 31E	30
*Valladolid (Pisuerga R.)	41 36N	4 43W	29
Vallejo	38 7N	122 16W	11
*Valli di Comacchio	44 40N	12 10E	30
Valona	40 27N	19 26E	31
*Valparaiso, Chile	33 0S	71 38W	18
Valparaiso, U.S.	41 28N	87 4W	13
*Valtellina, Val.	46 12N	10 0E	23
Val Trompia	45 40N	10 10E	30
Valyevo (or Valjevo)	44 15N	19 57E	31
*Vancouver	49 15N	123 10W	10
*Vancouver I. (8,000 Kennedy 7,500 Victoria Pk.)	50 0N	126 0W	10
*Van Diemen, G.	12 0S	132 0E	39
*Vänern, Lake	58 50N	13 15E	28
*Van, L.	38 40N	43 0E	31
Vannes	47 39N	2 45W	25
*Vanua Levu, I., Fiji Is.	16 30S	179 15E	38
Van Wert	40 51N	84 34W	13
Var, Dep.	43 25N	6 15E	25
*Var, R.	43 58N	7 0E	25
*Varanger Fjord	70 0N	30 0E	31
Varasd, or Warasdin	46 18N	16 20E	27
Vardar, R.	41 15N	22 30E	31
Varennes	49 15N	5 0E	25
*Varna	43 12N	27 56E	31
*Vasa	63 4N	21 40E	31
Vasarhely, Hodmezö	46 30N	20 20E	27
Vasilo, R.	36 48N	22 41E	31
*Vatna Jokul, M.	64 15N	17 0W	19
*Vattern, L.	58 20N	14 30E	28
Vaucluse, Vill. and Dep.	43 57N	5 0E	25
*Vaud, Canton	46 35N	6 30E	23
*Vaudois, Dis.	44 56N	7 10E	30
*Vecht, R. (Overijssel)	52 30N	6 30E	24
*Vecht, R. (Utrecht)	52 12N	5 0E	24
Vegesack (10 *m. N.W.* Bremen)	53 10N	8 44E	26
*Veglia, I.	45 6N	14 36E	27
Veile	55 42N	9 31E	28
Velez-Malaga	36 44N	4 9W	29
Velletri	41 41N	12 47E	30
*Vellore	12 59N	79 5E	35
*Veltlin (*Ger.*) = Valtellina (*Ital.*)	46 12N	10 0E	23
Vendée, Dep.	46 40N	1 20W	25
Vendée, R.	46 19N	0 59W	25
Vendôme	47 46N	1 2E	25
*Venetia	45 45N	12 0E	30
*Venezuela	6 0N	65 0W	18
*Venice	45 25N	12 21E	30
*Venice, G. of	45 0N	13 0E	30
*Venloo	51 23N	6 11E	24
Vennachar, L.	56 12N	4 18W	21
Ventimiglia (10 *m. W. by S.* San Remo)	43 48N	7 34E	30
*Ventnor	50 34N	1 13W	20
Ventoux, M.	44 13N	5 29E	25
*Vera Cruz	19 11N	96 8W	12
*Vercelli	45 18N	8 26E	30
*Verde, C.	14 45N	17 32W	40
*Verde, Cayo	22 1N	75 30W	12
Verden	52 56N	9 15E	26
*Verdun	49 10N	5 22E	25
*Verkhoyansk (Yana R.)	67 30N	134 0E	34
*Vermejo, Rio, Arg. R.	25 30S	60 0W	18
*Vermillion, Fort, Can.	58 20N	116 20W	10
Vermillion, L., U.S. (Minn.)	47 50N	92 30W	13
*Vermillion Range, U.S. (Minn.)	47 40N	92 30W	13
*Vermont (4,400 M. Mansfield)	44 25N	72 35W	13
Vernon	41 49N	72 28W	13
*Verona	45 26N	11 1E	30
*Versailles	48 50N	2 8E	25
*Verviers	50 37N	5 52E	24
Vesoul	47 37N	6 9E	25
*Vesterås (or Westeraas)	59 36N	16 30E	28
*Vestervik (or Westerwik)	57 45N	16 36E	28
*Vesuvius, M.	40 49N	14 28E	30
Veszprim	47 6N	17 55E	27
*Vettore, M.	42 51N	13 15E	30
*Vevey	46 28N	6 51E	23
Vexiö (or Wexiö)	56 50N	14 52E	28
*Via Mala	46 40N	9 27E	23
Vianna do Castello	41 42N	8 43W	29
*Viatka	58 37N	49 30E	31
*Viatka, R.	57 20N	50 0E	31
Viborg, Denmark	56 27N	9 25E	28
Viborg, Finland	60 42N	28 46E	31
*Vicenza	45 32N	11 36E	30
*Vichy	46 7N	3 29E	25
*Vicksburg	32 20N	90 40W	11
Victor, Port	35 33S	138 40E	39
*Victoria, Mex.	23 41N	99 27W	12
*Victoria, Aust.	37 0S	145 0E	39
*Victoria Falls (Zambezi R.)	17 59S	25 51E	40
*Victoria Desert, Great	28 0S	126 0E	39
Victoria, Hong-Kong	22 16N	114 9E	36
Victoria, L.	38 0S	147 40E	39
*Victoria Ld.	70 0N	106 0W	10
Victoria Ld., S.	75 0S	160 0E	2
*Victoria Nyanza (L.)	1 0S	33 0E	40

For additions to Index see page 32.

Places distinguished by an asterisk (*) are marked on the Maps: the others not.

Name	Lat.	Long.	No of Map
*Victoria, R.	15 30S	131 0E	39
*Victoria, Vancouver I.	48 27N	123 10W	10
*Viddin (or Widdin)	44 0N	22 50E	27
*Videk Uj (*Hung.* =Neusatz)	45 15N	19 50E	27
*Vienna (*Ger.* Wien)	48 13N	16 23E	27
*Vienne	45 32N	4 50E	25
Vienne, Dep.	46 30N	0 30E	25
Vienne, Haute, Dep.	46 0N	1 10E	25
*Vienne, R. (✠ Châtellerault)	46 30N	0 30E	25
Vieque, I.	18 10N	65 25W	9
Vierzon	47 13N	2 3E	25
Vigevano	45 18N	8 52E	30
*Vigo, T. and B. (Ria)	42 14N	8 44W	29
*Vilaine, R.	47 42N	2 0W	25
Villafranca (10 *m. S.W.* Verona)	45 22N	10 50E	30
Villa Real, Portugal (*mouth of* Guadiana R.)	37 10N	7 18W	29
Villa-Real, Sp.	39 55N	0 7W	29
Villa Rica, Paraguay	25 48S	56 33W	18
Villeneuve	44 27N	0 45E	25
*Vilna	54 55N	25 0E	31
*Vimeira	39 10N	9 18W	29
Vinalapó, R. (Elche)	38 12N	0 35W	29
*Vincennes, Fr., *Ins.*			25
Vincennes, U.S. (Ind.)	38 42N	87 34W	13
*Vindhya Ms.	22 40N	76 30E	35
Virgio Gorda, I.	18 27N	64 25W	9
Virgin Is.	18 30N	64 40W	9
*Virginia City, Mont.	45 17N	111 58W	11
*Virginia City, Nev.	39 20N	119 35W	11
*Virginia, St.	38 0N	78 15W	11
*Virginia, W., St.	38 30N	81 0W	13
*Visby (or Wisby)	57 37N	18 17E	28
*Viso, M.	44 40N	7 5E	30
*Visp, R.	46 8N	7 46E	23
*Vistula, R. (*Ger.* Weichsel)	52 23N	20 0E	26
*Vitebsk	55 20N	30 20E	31
*Viterbo	42 26N	12 8E	30
*Viti Levu, Fiji Is.	17 50S	178 0E	38
Vitim Plateau	53 0N	115 0E	34
*Vitim, R.	56 0N	116 0E	34
*Vitoria (Zadorra R.)	42 50N	2 40W	29
Vitry le François	48 45N	4 34E	25
Vitu	2 25S	40 30E	40
*Vivi	5 45S	13 30E	40
*Vizagapatam	17 46N	83 17E	35
Vizianagram	18 6N	83 28E	35
Vlaardingen	51 54N	4 21E	24
*Vladikavkaz	43 3N	44 50E	31
Vladimir, T. and Gov.	56 7N	40 25E	31
*Vladivostok	43 10N	132 0E	37
*Vlieland, I.	53 17N	5 0E	24
*Vlissingen (Flushing)	51 26N	3 34E	24
Voghera	44 59N	9 0E	30
*Volga Provinces	53 30N	48 30E	31
*Volga, R.	51 30N	46 0E	31
*Volhynia	50 25N	27 0E	31
*Volkhov, R.	59 0N	31 45E	31
Volo	39 24N	22 59E	31
Volo, G.	31 15N	23 0E	31
*Vologda	59 20N	39 53E	31
*Volta, R. (✠ Kete), *Ins.* Gold Ct.	7 0N	0 0	40
Volterra	43 23N	10 51E	30
*Volturno, R.	41 4N	13 56E	30
Voorne, I.	51 50N	4 20E	24
*Vorarlberg	47 10N	9 46E	23 / 27
Vörings Foss	60 30N	7 21E	28
*Vorlich, Ben, M.	56 20N	4 12W	21
Vorlich, Ben, M.	56 15N	4 45W	21
Voronezh	51 40N	39 30E	31
Vosges, Dep.	48 10N	6 20E	25
*Vosges Ms.: 4,700 Sulzer Belchen (*Ger.*) or Grand Ballon (*Fr.*)	48 30N	7 10E	25
Vostizza	38 15N	22 6E	31
*Vranya (or Vranja)	42 32N	21 50E	27
Vratsa (or Wratza)	43 12N	23 42E	31
*Vryburg	26 46S	24 50E	40
*Vulcano, I.	38 24N	14 59E	30
*Vychegda, R.	61 50N	52 30E	31
Vyrnwy, R. (Montgomeryshire, *l. bk. trib.* Severn)	52 43N	2 58W	20
*Waag, R.	48 30N	17 45E	27
*Waal, R.	51 54N	5 35E	24
*Wabash, R.	38 0N	88 0W	13
*Waco	31 34N	97 0W	11
*Wadai	13 0N	20 0E	40
*Wadelai (Nile R., Nyanza)	2 50N	31 30E	40
Wadhurst	51 3N	0 21E	20
Wady el Arabah	30 50N	35 20E	34
Wady el Arish	31 0N	34 0E	34
Wady er Rumma	28 0N	45 0E	34
Wady es Seba	31 18N	34 30E	31
*Wady Halfa	21 53N	31 20E	40
Wady Zerka	32 10N	35 40E	31
Wagga Wagga	35 10S	147 18E	39
*Wagram, *Ins.*			27
*Wahsatch (= Wasatch) Ms.	38 0N	111 30W	11
*Waiau, R.	46 0S	167 40E	38
Waiblingen (7 *m. N.E.* Stuttgart)	48 49N	9 18E	26
*Waigatz (*Ger.*) = Vaigach			31
*Waikato, R.	37 24S	174 55E	38
*Waimakariri, R.	43 26S	172 42E	38
Wainád (*H.*) or Wynaad Dis.	11 27N	75 50E	35
	11 58N	76 41E	
*Waitaki, R.	44 50S	170 40E	38
*Waitzen (*Ger.*, *Hung.* Vacz)	47 47N	19 7E	27
*Wakatipu, L.	45 0S	168 30E	38
*Wakefield, Eng.	53 42N	1 30W	20
Wakefield, U.S. (Mass.)	42 31N	71 1W	13
*Wakhan, *Ins.*			34
*Walcheren, I.	51 30N	3 35E	24
*Waldeck, Princ.	51 20N	9 0E	26
Waldshut	47 37N	8 12E	26
*Wales	52 30N	3 45W	20
Walkerstroom	27 19S	30 11E	40
Wallachia	44 35N	25 30E	31
Wallaroo	33 54S	137 43E	39
Wallasey (3 *m. N.W.* Birkenhead)	53 25N	3 5W	20
*Walla Walla	46 3N	118 28W	11
*Wallenstadt, L. (of Wallensee)	47 7N	9 12E	23
Wallingford (Eng.)	51 37N	1 7W	20
Wallingford, U.S. (Conn.)	41 26N	72 50W	13
Wallsend	54 59N	1 32W	20
Walmer	51 12N	1 23E	20
*Walney, I.	54 5N	3 15W	20
*Walsall	52 35N	1 58W	20
Walsingham, C.	66 0N	61 0W	10
Walsingham, New	52 53N	0 54E	20
Waltham (8 *m. W.* Boston), U.S. (Mass.)	42 23N	71 15W	13
Waltham Abbey or Holy Cross	51 41N	0 0	20
*Walvisch (= Valvisch) B.	22 45S	14 20E	40
*Wanaka, L.	44 30S	169 10E	38
*Wanganui, T. and R.	39 54S	175 1E	38
Wanlockhead	55 21N	3 47W	21
*Wansbeck, R.	55 9N	1 54W	20
Wantage	51 35N	1 25W	20
Wanyanga, T. and Dis.	19 10N	20 58E	40
Waratah	41 28S	145 31E	39
*Wardhá, R.	20 10N	79 0E	35
*Ware, Eng.	51 49N	0 2W	20
Ware, U.S. (Mass.)	42 15N	72 14W	13
*Wargla, Oasis of	31 58N	5 11E	40
Warkworth	55 19N	1 37W	20
Warminster	51 12N	2 10W	20
Warnemünde (6 *m N. by W.* Rostock)	54 10N	12 5E	26
Warnow, R. (Rostock)	54 12N	12 7E	26
*Warrego, R.	28 0S	145 30E	39
Warren, O.	41 19N	80 58W	13
Warren, R.I.	41 44N	71 17W	13
Warrensburgh	38 47N	93 45W	13
*Warrington	53 23N	2 36W	20
Warrnambool	38 20S	142 22E	39
*Warsaw	52 13N	21 2E	31
*Warta, R.	53 40N	16 45E	26
Wartburg (2 *m. S.* Eisenach)	50 58N	10 20E	26
*Warwick, T. and Co., Eng.	52 17N	1 34W	20
Warwick, U.S. (R.I.)	41 42N	71 24W	13
*Wasatch Mts.	38 0N	111 30W	11
*Wash, The	53 0N	0 25E	20
*Washington, D.C.	38 53N	77 7W	13
Washington, Ind.	38 40N	87 12W	13
Washington, Penn.	40 14N	80 12W	13
*Washington Land	80 0N	60 0W	10
*Washington, M.	44 18N	71 18W	13
*Washington, St.	47 0N	120 0W	11
Wasta	27 9N	31 16E	40
Wast Water, L.	54 26N	3 17W	20
Watchet	51 12N	3 21W	20
*Waterbury	41 33N	73 0W	13
*Waterford Har.	52 10N	6 57W	22
*Waterford, T. and Co.	52 16N	7 6W	22
*Water Gap	40 59N	75 5W	13
*Waterloo, Bel.	50 44N	4 23E	25
Waterloo, U.S. (Ia.)	42 30N	92 19W	13
Watertown, Mass.	42 14N	71 19W	13
Watertown, Wis.	43 12N	88 46W	13
*Watertown, N.Y.	43 57N	75 55W	13
Waterville	44 33N	69 37W	13
Watervliet	50 17N	3 38E	24
Watford	51 38N	0 24W	20
Wath-upon-Dearne	53 29N	1 22W	20
*Watling, I.	24 0N	74 35W	12
Waukegan	42 22N	87 50W	13
Wausau	45 0N	89 38W	13
*Waveney, R.	52 25N	1 20E	20
Wavertree (*sub.* Liverpool)	53 23N	2 54W	20
*Wavre	50 43N	4 36E	25
Wazirábád	32 27N	74 11E	35
*Weald, The	51 5N	0 10E	20
*Wear, R.	54 50N	1 35W	20
*Weaver, R.	53 18N	2 35W	20
*Webbe, R.	6 30N	42 30E	40
Webster	42 3N	71 51W	13
*Wednesbury	52 33N	2 1W	20
Weedon Beck	52 13N	1 2W	20
Wei	39 47N	114 37E	36
Weichsel (*Ger.* =*Vistula), R.	54 24N	18 40E	26
Weichselmünde	54 24N	18 41E	26
*Weimar	50 59N	11 22E	26
*Weissenburg (*Ger.*, *Fr.* Wissembourg)	49 3N	7 56E	26
Weissenfels	51 12N	11 57E	26
*Welland Canal	43 0N	79 15W	13
*Welland, R., Eng.	52 30N	0 40W	20
*Welle, R.	4 0N	28 0E	40
*Wellesley, Prov.	5 20N	100 30E	36
*Wellingborough	52 18N	0 40W	20
Wellington, Eng. (Berks)	51 23N	0 50W	20
Wellington, Eng. (Somerset)	50 58N	3 14W	20
Wellington, L.	38 10S	147 19E	39
*Wellington, T. and Prov.	41 16S	174 48E	38
*Wells	51 13N	2 39W	20
Wells-upon-Sea	52 57N	0 51E	20
*Welshpool	52 39N	3 10W	20
Wemyss Bay	55 53N	4 54W	21
Wemyss, W.	56 10N	3 5W	21
*Wen-chau (or Wenchow)	28 0N	120 20E	36
Wendover	51 45N	0 42W	20
Wener, L. (*Ger.* =Vänern)	59 0N	13 30E	28
Wenham, L. (*adjoining Boston*)	42 35N	70 48W	13
Wenlock, Much	52 37N	2 34W	20
*Wenlock Edge	52 30N	2 43W	20
*Wensum, R.	52 44N	1 0E	20
Wentworth	34 5S	141 42E	39
Weobley	52 7N	2 53W	20
Wernigerode	51 50N	10 47E	26
*Werra, R.	51 10N	10 8E	26
*Weser, R.	52 35N	9 10E	26
West Bay	43 28N	83 56W	13
*West Bromwich	52 32N	1 59W	20
Westbury	51 14N	2 11W	20
West Calder	55 52N	3 35W	21
*West Cape	46 0S	166 28E	38
West Chester	39 58N	75 37W	13
*Westeraas (*Ger.* =Vesterås)	59 36N	16 32E	28
Westerham	51 15N	0 4E	20
*Western Isles	57 50N	7 0W	21
Western Port	38 30S	145 5E	39
*Westerwik (*Ger.* =Vestervik)	57 45N	16 38E	28
Westfield	42 8N	72 45W	13
*West Ham	51 31N	0 1E	20
*Westland	43 30S	170 0E	38
*Westmeath, Co.	53 30N	7 30W	22
*Westmorland (Westmoreland)	54 25N	2 30W	20
*Weston Super Mare	51 21N	2 58W	20
*Westphalia, Prov.	51 35N	8 0E	26
*West Point	41 24N	73 57W	13
*Westport, Ire.	53 48N	9 31W	22
*Westport, N. Zd.	41 50S	171 42E	38
*Westray, I.	59 17N	3 0W	21
*West River	23 0N	110 0E	36
West Troy	42 42N	73 43W	13
*Wetter, L. (*Ger.* =Vättern)	58 15N	15 20E	28
Wetterhorn, M.	46 38N	8 7E	23
Wetzlar (10 *m. W.S.W.* Giessen)	50 34N	8 31E	26
*Wexford, T. and Co.	52 20N	6 28W	22
*Wexford Harbour	52 20N	6 24W	22
Wexiö=Vexiö			28
Wey, R.	51 23N	0 27W	20
*Weymouth	50 36N	2 26W	20
Whalsey, I.	60 20N	0 58W	21
*Wharfe, R.	53 54N	1 40W	20
Wheeler, M.	38 57N	114 17W	11
*Wheeling	40 8N	80 40W	13
*Whernside, Great, M.	54 13N	2 23W	20
Whitburn	55 53N	3 43W	21
*Whitby	54 29N	0 36W	20
Whiteadder, R. (*trib.* Tweed)	55 47N	2 3W	21
Whitehall	43 34N	73 21W	13
*Whitehaven	54 33N	3 35W	20
*White Ms., A.-H.	49 0N	18 0E	27
*White Ms., U.S.	44 15N	71 20W	13
*White Nile	12 30N	33 0E	40
*White, R., East Branch	38 45N	86 0W	13
*White, R., West Branch	39 0N	87 0W	13
*White Sea	66 0N	40 0E	31
Whithorn	54 44N	4 25W	21
*Whitney, M.	36 30N	118 20W	11
*Whitstable	51 21N	1 2E	20
Whittingham	55 24N	1 54W	20
Whittlesea	52 33N	0 8W	20
*Whydah, *Ins.* Gold Ct.	6 18N	2 5E	40
*Wichita	37 40N	97 15W	13
*Wick	58 27N	3 6W	21
*Wickersley (8 *m. E. by N.* Sheffield)	53 25N	1 21W	20
*Wicklow, T. and Co.	52 58N	6 2W	22
*Wicklow Head	52 57N	6 0W	22
*Wicklow Ms.	53 0N	6 20W	22
Widdin (= *Viddin)	44 0N	22 50E	27
Widnes (Lanc., *head of estuary of* Mersey)	53 22N	2 44W	20
*Wieliczka	49 58N	20 4E	27
*Wien (*Ger.*)=Vienna			27
*Wiener-Neustadt or Neustadt	47 48N	16 14E	27
Wienerwald, Ms.	48 8N	15 57E	27
*Wiesbaden	50 5N	8 13E	26
*Wigan (Douglas R.)	53 32N	2 38W	20
*Wight, I of	50 40N	1 18W	20
*Wigtown., T. and Co.	54 52N	4 27W	21
*Wigtown B.	54 48N	4 15W	21
Wijk (*opp.* Maastricht)	50 50N	5 40E	24
Wilcannia	31 28S	143 13E	39
Wildbad	48 45N	8 33E	26
*Wilhelmshaven	53 31N	8 7E	26
Wilhelmshöhe	51 18N	9 25E	26
*Wilkesbarre	41 15N	75 55W	13
*Willamette, R.	45 0N	123 0W	11
Willemstad (Curaçon I.)	12 7N	68 58W	18

For additions to Index see page 32.

Places distinguished by an asterisk (*) are marked on the Maps: the others not.

Name	Lat.	Long.	No. of Map
William, M. ..	37 20s	142 32E	39
*Williamsport (*W. branch* Susquehanna R.)	41 17N	77 4W	13
Williamstown	37 52s	144 54E	39
*Wilmington, Cal.	33 44N	118 12W	11
*Wilmington, Del.	39 45N	75 35W	13
*Wilmington, N.C.	34 17N	77 50W	11
*Wilson's Prom.	39 8s	146 25E	39
*Wilton (Wily R.)	51 5N	1 52W	20
*Wilts, Co.	51 20N	1 50W	20
Wimbledon....	51 26N	0 14W	20
Wimmera, Dis.	35 40s	142 20E	39
Wincanton	51 3N	2 24W	20
Winchcombe ..	51 56N	1 57W	20
*Winchelsea....	50 55N	0 43E	20
*Winchester, Eng.	51 3N	1 19W	20
Winchester, U.S. (Conn.)	41 54N	73 8W	13
Winchester, U.S. (N.H.)	42 46N	72 24W	13
Winchester, U.S. (Va.)	39 10N	78 10W	13
Wind R.	43 30N	109 0W	11
Windan (65 *m. N.N.E.* Liban)	57 24N	21 32E	31
*Windermere, L.	54 20N	2 56W	20
Windham	41 42N	72 8W	13
*Wind River Ms.	43 0N	109 30W	11
*Windsor, Can.	42 20N	83 0W	13
*Windsor, Eng.	51 28N	0 35W	20
*Windward Is.	15 0N	61 30W	9
*Winnebago, L.	44 0N	88 25W	13
*Winnipeg	49 56N	97 5W	10
*Winnipeg, L. ..	52 0N	98 0W	10
Winnipeg, R...	50 44N	96 25W	11
*Winnipegosis (or Winnipegoosis), L.	52 0N	100 0W	10
*Winona	44 3N	91 38W	13
Winschoten ..	53 8N	7 3E	24
Winslow	51 55N	0 53W	20
Winterberg, Great	32 18s	26 18E	40
*Winterthur....	47 29N	8 44E	23
Wirksworth ..	53 5N	1 35W	20
*Wirral, Dis., Cheshire	53 20N	3 5W	20
*Wisbeach	52 40N	0 11E	20
*Wisby (*Ger. and Eng.* = Visby)	57 38N	18 16E	28
*Wisconsin	44 15N	90 0W	13
*Wisconsin, R...	44 0N	90 0W	13
*Wishaw	55 47N	3 55W	21
*Wismar	53 53N	11 30E	26
*Wissembourg (*Fr.* = Weissenburg)	49 3N	7 56E	26
*Witham, R. ..	53 4N	0 10E	20
*Wittenberg ..	51 55N	12 35E	26
Wittenberge ..	53 0N	11 49E	26
Witwatersrand, Dis.	26 0s	28 0E	40
Wiveliscombe..	51 3N	3 18W	20
Woburn, Eng.	51 57N	0 35W	20
Woburn, U.S. (Mass.)	42 25N	71 15W	13
Woking	51 18N	0 33W	20
*Wolfenbüttel ..	52 9N	10 31E	26
*Wollaston, L. ..	59 0N	103 30W	10
*Wollastoo Land	69 0N	112 0W	10
*Wollin	53 52N	14 33E	26
Wollongong ..	34 22s	150 52E	39
*Wolstenholme, C.	62 30N	77 30W	10
*Wolverhampton	52 37N	2 7W	20
*Wönsan	39 5N	127 28E	37
*Wood, M.	49 15N	107 0W	10
Woodbridge ..	52 7N	1 19E	20
Woodford	51 36N	0 2E	20
*Woods, L. of the	49 0N	94 30W	10
*Woodstock, Eng.	51 51N	1 21W	20
Woodstock, Ont.	43 9N	80 46W	13
*Woo-hoo = Wu-hu			36
Wooler.....	55 32N	2 0W	20
Woolton, Much	53 22N	2 52W	20
*Woolwich	51 29N	0 3E	20
Woonsocket ..	42 0N	71 30W	13
Wooster	40 50N	81 58W	13
Wootton Bassett	51 32N	1 53W	20
*Worcester (T. and Co.), Eng.	52 11N	2 14W	20
*Worcester, U.S.	42 14N	71 48W	13
*Workington (Derwent R.)	54 38N	3 34W	20
*Worksop	53 16N	1 8W	20
*Worms	49 38N	8 21E	26
Worms Hd.	51 34N	4 18W	20
Worsley	53 30N	2 26W	20
Worstead (12 *m. N.E.* Norwich)	52 46N	1 25E	20
*Wörth, Ger. ..	48 56N	7 43E	26
Worth, Fort, U.S. (Tex.)	32 45N	97 12W	11
Worthing	50 49N	0 21W	20
*Wotchish Hills	51 30N	70 0W	10
*Wotton-under-Edge	51 39N	2 21W	20
*Wrangel, I.....	71 0N	180 0E	34
*Wrangell, M. ..	61 50N	144 45W	10
*Wrath, C.....	58 37N	4 59W	21
Wreak, R. (Melton Mowbray)	52 43N	1 8W	20
*Wrekin, The ..	52 40N	2 30W	20
*Wrexham.....	53 3N	2 59W	20
Wrotham	51 19N	0 17E	20
Wu-chan (Wus Si-kiang R.)	23 30N	111 5E	36
*Wu-hu	31 20N	118 30E	36
Wunsiedel	50 2N	12 0E	26
*Würm, L.....	47 52N	11 17E	26
*Württemberg, Kingdom	48 40N	9 30E	26
*Würzburg	49 47N	9 56E	26
Wusung, R., *Ins. mouth* Yangtse-kiang			36
Wyandotte (2 *m. N.W.* Kansas City)	39 9N	94 40W	13
Wycombe, High	51 38N	0 42W	20
*Wye, R.	51 55N	2 40W	20
Wymondham or Windham	52 33N	1 7E	20
Wynaad = Wainád (*H.*)			
Wynberg.....	34 1s	18 30E	40
*Wyoming, St...	43 30N	107 30W	11
Wyre, R. (Fleetwood)	53 53N	3 0W	20
*Wyvis, Ben....	57 40N	4 35W	21
X—(*Spanish names, see under* J)			
Xenia	39 40N	83 53W	13
*Xieng-mai = Zimme			36
*Xingu, R.....	9 0s	52 30W	18
*Y (= Ij)	52 25N	4 45E	24
*Yablonoi Ms. ..	53 0N	115 0E	34
Yaila Ms. (Crimea)	44 30N	34 0E	31
*Yakuts, Tribe..	65 0N	130 0E	34
*Yakutsk	61 58N	129 44E	34
*Yale	49 34N	121 25W	10
Yalomitsa, R...	44 35N	27 25E	31
*Yamdok-cho (= Paltí), L.	29 0N	90 30E	35
Yana, R. (Verkhoyansk)	71 35N	135 30E	34
*Yanaon	16 45N	82 12E	35
*Yang-tse-kiang, R.	31 46N	121 16E	36
Yanina, Town and Lake	39 40N	20 52E	31
*Yankton	42 53N	97 23W	13
Yantra, R.	43 25N	25 40E	31
*Yaqui, R	28 0N	110 0W	11
*Yare, R.	52 36N	1 25E	20
Yarkand-Daria, R.	40 12N	81 0E	34
*Yarkand (or Jarkand)	38 24N	77 22E	34
Yarmouth (I. of Wight)	50 42N	1 31W	20
*Yarmouth (Norfolk)	52 36N	1 43E	20
Yarmuk, R.....	32 45N	35 45E	31
Yarra, R.....	37 42s	145 24E	39
Yarrow, R. (*trib.* Ettrick)	55 33N	2 50W	21
*Yasin, *Ins.*			34
Yass Plains....	35 0s	149 0E	39
*Yassy (Jassy)..	47 5N	27 45E	31
Yazoo Bottom	33 30N	90 30W	11
Yeadon.....	53 52N	1 41W	20
Yedo (now *Tokio)	35 40N	139 45E	37
*Yell, I.	60 35N	1 5W	21
*Yell, Sd.	60 32N	1 15W	21
Yellala Falls (Congo, F.)	5 22N	13 56E	40
Yellowhead P.	52 53N	118 30W	10
*Yellow Sea (*see* Hwang-hai)			36
Yellowstone, L.	44 25N	110 35W	11
*Yellowstone National Park	44 45N	110 30W	11
*Yellowstone, R.	46 0N	107 30W	11
*Yemen, Prov...	15 22N	44 32E	34
Yeni-Bazar	43 23N	27 13E	31
*Yenikale, St. (= Kerch, St.)	45 15N	36 45E	31
Yeni Saghra ..	42 27N	26 0E	31
*Yenisei, R.	67 0N	87 0E	34
*Yeniseisk.....	58 27N	92 16E	34
Yeovil	50 55N	2 37W	20
Yetholm	55 33N	2 16W	2
*Yeu, Ile d'	46 42N	2 20W	2
Yezd	31 48N	54 30E	3
*Yi, Rio, *Ins.* Urug.	32 20s	56 40W	18
*Ymuiden (= Ijmuiden)	52 28N	4 36E	24
*Yokohama	35 30N	139 35E	37
*Yola	9 10N	12 11E	40
Yonkers	40 57N	73 50W	13
Yonne, Dep....	47 50N	3 30E	25
*Yonne, R.....	48 24N	2 57E	25
*York, C., Aust.	10 41s	142 33E	39
*York, C., Greenland	75 50N	67 0W	10
*York Factory..	57 7N	92 26W	10
York, R.	37 30N	76 54W	11
*York, T. and Co., Eng.	53 56N	1 5W	20
York, U.S. (Penn.)	39 58N	76 41W	13
Yorke Pen.	34 30s	137 45E	39
*Yorkshire Moors	54 25N	1 0W	20
*Yorkshire Wolds	54 0N	0 35W	20
Yorktown	37 8N	76 37W	11
*Yoruba Dis., *Ins.* Slave Ct.	8 0N	4 0E	40
*Yosemite Valley	37 30N	119 30W	11
*Yonghal	51 56N	7 50W	22
*Yonghal Harbour	52 0N	7 51W	22
*Youngstown ..	41 8N	80 37W	13
*Ypres	50 50N	2 53E	24
Ypsilanti	42 15N	83 33W	13
Yslay (7 *m. N.* *Mollendo)	17 0s	72 7W	18
*Yssel, R. (= Ijssel)	52 35N	5 50E	24
*Ystad	55 25N	13 44E	28
Ythan or Ithan, R.	57 18N	2 0W	21
*Yucatan	20 0N	89 0W	12
*Yucatan, Pen..	19 0N	89 0W	12
*Yucatan, Strait	22 0N	86 0W	12
*Ynen-san (= Wönsan)	39 5N	127 28E	37
*Ynkaghirs, Tribe			
*Ynkon, Mts....	66 30N	150 0W	10
*Ynkon, R.....	65 0N	155 0W	10
*Yuma	32 40N	114 40W	11
Ynnho (= Gd. Canal, China)	36 0N	116 40E	36
*Ylin-nan, Prov.	24 40N	101 0E	36
*Ylin-nan-fu....	25 2N	102 45E	36
*Yverdon (*Fr.*, *Ger.* Ifferten)	46 46N	6 38E	23
Yvetot	49 37N	0 44E	25
*Zaandam	52 26N	4 49E	24
Zabern (*Ger.*, *Fr.* Saverne)	48 44N	7 21E	26
*Zacatecas.....	22 47N	102 27W	12
Zagazig	30 35N	31 30E	40
Zaidam Plain ..	37 0N	96 0E	34
*Zaire, R. (now Congo)	6 4s	12 15E	40
*Zaisan Nur, L..	48 0N	84 0E	34
*Zambezi, R....	14 0s	28 0E	40
Zamboanga....	6 55N	122 4E	36
Zamora, T. and Prov.	41 30N	5 47W	29
*Zancara, R.	39 10N	3 30W	29
Zanesville	39 59N	81 58W	13
Zante, T. and I.	37 47N	20 52E	31
*Zanzibar, T. and I.	6 9s	39 14E	40
*Zara	44 8N	15 14E	27
*Zaragoza	41 39N	0 53W	29
ZAREPHATH.....	33 28N	35 18E	31
*Zarizyn (= Tsaritsin)	48 44N	44 30E	31
Zarskoe Selo or Selo (20 *m. S. by E.* Petersburg)	Tsarskoe St. 59 43N	30 23E	31
Zayal-chu, R. (*headwater* Brahmaputra)	27 55N	97 0E	36
Zea, I.	37 37N	24 21E	31
*Zealand (= Seeland), I.	55 30N	11 40E	28
ZEBULON, Tribe	32 45N	35 15E	31
*Zeeland, Prov..	51 30N	3 50E	24
Zeernst.....	25 35s	26 13E	40
*Zeila	11 18N	43 24E	34
Zeitun, G. of ..	38 54N	22 26E	31
Zell or Celle (Aller)	52 38N	10 4E	26
Zeng or Zengg..	44 59N	14 54E	27
*Zerafshan R. and Dis., *Ins.*	39 20N	68 0E	34
ZERED, BROOK ..	31 10N	35 33E	34
*Zermatt	46 2N	7 44E	23
Zettinje (= Tsetinye)	42 26N	18 59E	31
Zevenaar	51 55N	6 3E	24
*Zhitomir	50 20N	28 55E	31
ZIDON.....	33 34N	35 22E	31
*Zihl Canal	47 7N	7 17E	23
*Zikawei, *Ins.* ..			36
Zimbabye, Rns.	20 10s	31 30E	40
*Zimme	18 45N	98 55E	36
ZIN, WILDERNESS OF	30 20N	35 10E	34
*Zirknitz and Lake	45 45N	14 22E	27
Zittau (23 *m. S. by W.* Görlitz)	50 55N	14 47E	26
Zlatoust	55 11N	59 40E	31
*Znaim (Thaya R.)	48 51N	16 3E	27
ZOAR	31 50N	35 38E	31
Zofingen	47 17N	7 57E	23
*Zomba, M. (*W. of* L. Kilwa)	15 20s	35 20E	40
ZORAH	31 47N	34 59E	31
*Zorndorf	52 43N	14 40E	26
Zonga, R. = Zuga			40
Zout Pan, Groot	30 10s	20 15E	40
Zontpansbergen, Ms.	23 28s	30 30E	40
*Zug, L.....	47 7N	8 29E	23
*Zug, T. and Cant.	47 9N	8 30E	23
Zuga, R.	20 30s	23 50E	40
*Zuider Zee	52 35N	5 30E	24
Zulfikar Pass ..	35 42N	61 20E	34
*Zulu Land	28 30s	31 45E	40
*Zumbo	15 36s	30 22E	40
*Zuni Mts.....	34 30N	108 0W	11
*Zürich, L.....	47 15N	8 40E	23
*Zürich, T. and Canton	47 22N	8 34E	23
*Zutphen	52 8N	6 10E	24
Zuurbergen, Ms.	33 16s	25 40E	40
*Zuyder Zee = Zuider Z.			24
Zvornik (Drina R.)	44 24N	19 6E	27
Zwarte-bergen, Great, Ms.	33 20s	23 30E	40
Zweibrücken (*Ger.*, *Fr.* Deux-Ponts)	49 15N	7 21E	26
*Zwiekau	50 43N	12 29E	26
Zwittau	49 45N	16 28E	27
*Zwolle	52 31N	6 7E	24

For additions to Index see page 32.

ADDITIONS

Name	Lat.	Long.	No of Map
Abercorn	8 40S	31 18E	40
Addis Abeba	9 10N	38 30E	40
Aguadilla	18 25N	67 5W	9
Aodijan	40 48N	72 25E	33
Aoniston	33 53N	85 47W	11
Autofagasta	23 38S	70 25W	18
Arecibo	18 28N	66 41W	9
Asaba	6 22N	6 30E	40
Asheville	35 .0N	82 30W	11
Ashland	46 33N	90 56W	13
Baiama	8 0N	11 0W	40
Bar Harbor	44 22N	68 18W	13
Bayamon	18 24N	66 9W	9
Bendigo	36 45S	144 15E	39
Blanco, C.	42 50N	124 30W	11
Brünshüttel	53 55N	9 5E	26
Bulacan	14 40N	121 0E	36
Butuan	8 53N	125 29E	36
Caguas	18 15N	66 0W	9
Cavite	14 28N	120 47E	36
Chenampo	38 15N	125 3E	37
Chico	39 45N	121 50W	11
Circle City	65 32N	143 50W	10
Ciudad Juarez	31 42N	106 20W	11
Coquilhatville	0 0	18 0E	40
Dalm (= Tairen)	39 0N	121 30E	36
Dawson City	64 15N	139 15W	10
Denison	33 43N	96 32W	11
Disappointment, C.	46 20N	124 10W	11
Durham, U.S. (N. Car.)	36 5N	79 0W	11
Dyea	59 26N	135 27W	10
Eastern Bengal and Assam	25 0N	91 0E	35
East Riding	53 55N	0 30W	20
Ekaterina Harb.	69 0N	33 30E	31
Eritrea	15 0N	40 0E	33
Fear, C.	33 55N	77 55W	11
Fear Cape, R.	35 0N	78 30W	11
Fife	9 25S	32 35E	40
Flattery, C.	48 20N	124 50W	9
Fort Dodge	42 50N	94 10E	13
Fort George	54 0N	78 30W	10
Gaspe	48 50N	64 32W	9
Guayama	17 58N	66 3W	9
Harbin	46 0N	127 0E	37
Harbour Grace	47 42N	53 12W	9
Helmand, L.	31 0N	61 30E	33
Heysham	54 3N	2 54W	20
Hokkaido, I.	43 30N	143 0E	34
Hope, Pt.	68 19N	166 32W	10
Humacao	18 12N	65 46W	9
Ibadan	7 40N	4 0E	40
Ilo-ilo	10 45N	122 27E	36
Isle of Ely	52 30N	0 7E	20
Itang	8 20N	34 10E	40
Jaffna	9 45N	80 0E	35
Jibutil	11 28N	43 0E	33
Kahoolawe, I.	20 28N	156 30W	9
Kalamata	37 2N	22 8E	32
Kalgoorlie	30 50S	121 28E	39
Kauai, I.	22 0N	159 30W	9
Kaula, I.	21 35N	160 31W	9
Kelantan	6 15N	102 7E	36
Khabarovsk	48 30N	135 5E	37
Khorat	14 58N	102 5E	36
Kiau-chau	36 8N	120 12E	36
Kilauea, M.	19 22N	155 25W	9
Klondyke	63 55N	139 10W	9
Klondyke, R.	64 10N	158 0W	10
Kodok (= Fashoda)	9 52N	32 17E	33
Konakry	9 30N	13 43W	40
Koweit (= Koait)	29 20N	48 0E	33
Kunlong Ferry	23 18N	98 40E	36
Kushk	35 27N	62 20E	33
Kwang-chau-wan, B.	20 13N	110 34E	36
Kwantung	39 0N	121 30E	36
Lanai, I.	20 47N	156 53W	9
Las Vegas	35 35N	105 12W	11
Little Popo	6 12N	1 46E	40
McKeesport	40 21N	79 49W	13
Mafeking	25 45S	25 45E	40
Mala Pasqua, C.	18 0N	65 46W	9
Manilla, B.	14 25N	120 33E	36
Masampo	35 15N	128 33E	37
Mayaguez	18 12N	67 5W	9
Miami	25 50N	80 20W	11
Misahöhe	7 0N	0 30E	40
Mogdusha	2 22N	45 22E	40
Mokpo	34 42N	126 33E	37
Molokai, I.	21 7N	157 0W	9
Montauk, Pt.	41 4N	71 51W	13
Negros	10 0N	123 0E	36
New Mecklenburg	4 0S	153 0E	39
New Pommern	6 0S	150 0E	39
Newport News	36 51N	76 22W	13
Nigeria	9 0N	8 0E	40
Nome	63 30N	165 0W	10
North Riding	54 15N	1 15W	20
North West Frontier Prov.	33 40N	72 0E	35
Nuhau, I.	21 50N	160 0W	9
Nushki	29 30N	66 0E	35
Nyasaland	13 0S	34 0E	40
Omdurman	15 45N	32 35E	40
Oodnadatta	27 32S	135 30E	39
Orange River Colony	30 0S	25 0E	40
Panay	11 15N	122 30E	36
Pensacola	30 30N	87 13W	11
Phœnix	33 32N	112 0W	11
Ponce	17 58N	66 36W	9
Porfirio Diaz	28 35N	100 30W	11
Port au Basque	47 40N	59 0W	9
Prince Rupert	54 20N	130 0W	10
Pueblo	38 20N	104 43W	11
Puerto Mexico (= Coatzacoalcos)	18 10N	94 30W	12
Roanoke	37 30N	79 55W	13
Robson's Pk.	53 15N	119 0W	10
St. Michael's	63 35N	161 50W	9
Salisbury	17 45S	31 5E	40
Salvador	13 45N	89 10W	12
San Bernardino, R.	33 30N	115 30W	11
San Juan, C.	18 24N	65 36W	9
Santee, R.	33 30N	80 0W	11
Say	12 22N	2 37E	40
Smith, F.	35 20N	94 22W	11
Soke	52 33N	0 20W	20
Springfield	37 13N	93 7W	13
Subig	14 55N	120 10E	36
Sudan, P.	14 30N	37 10E	33
Taihoku	25 0N	121 25E	36
Tainan	23 2N	120 10E	36
Tairen (=Dalm)	39 0N	121 30E	36
Tampa, B.	27 51N	82 38W	11
Togo	8 15N	0 30E	40
Topolobampo	25 30N	109 5W	11
Tsintau	36 5N	120 15E	36
Umtali	18 30S	32 0E	40
Ungava	55 0N	70 0W	10
United Provinces	27 0N	80 0E	35
Wei-hai-wei	37 30N	122 0E	36
West Riding	53 45N	1 30W	20
Whitehorse	60 50N	135 0W	10
Wusung	31 30N	121 30E	36
Yalu R.	41 0N	125 50E	37
Yazoo, R.	33 30N	90 15W	11
Zeebrugge	51 20N	3 10E	24
Zebu	10 30N	123 30E	36
Zungeru	10 0N	40 E	40

University of California
SOUTHERN REGIONAL LIBRARY FACILITY
305 De Neve Drive - Parking Lot 17 • Box 951388
LOS ANGELES, CALIFORNIA 90095-1388
Return this material to the library from which it was borrowed.

UC SOUTHERN REGIONAL LIBRARY FACILITY
D 000 674 988 1